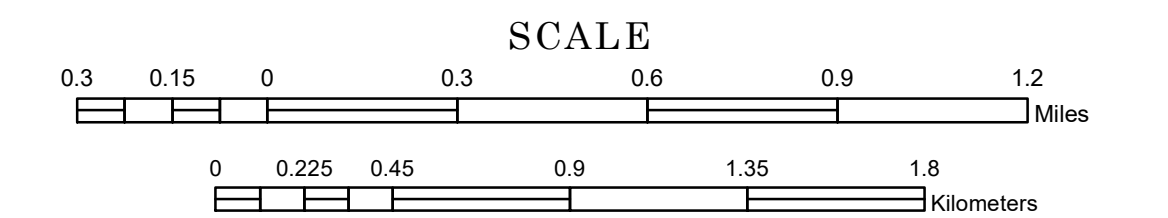


MUNICIPALITY OF ARDEN HILLS


PREPARED BY THE
MINNESOTA DEPARTMENT OF TRANSPORTATION
OFFICE OF TRANSPORTATION SYSTEM MANAGEMENT

IN COOPERATION WITH
U.S. DEPARTMENT OF TRANSPORTATION
FEDERAL HIGHWAY ADMINISTRATION

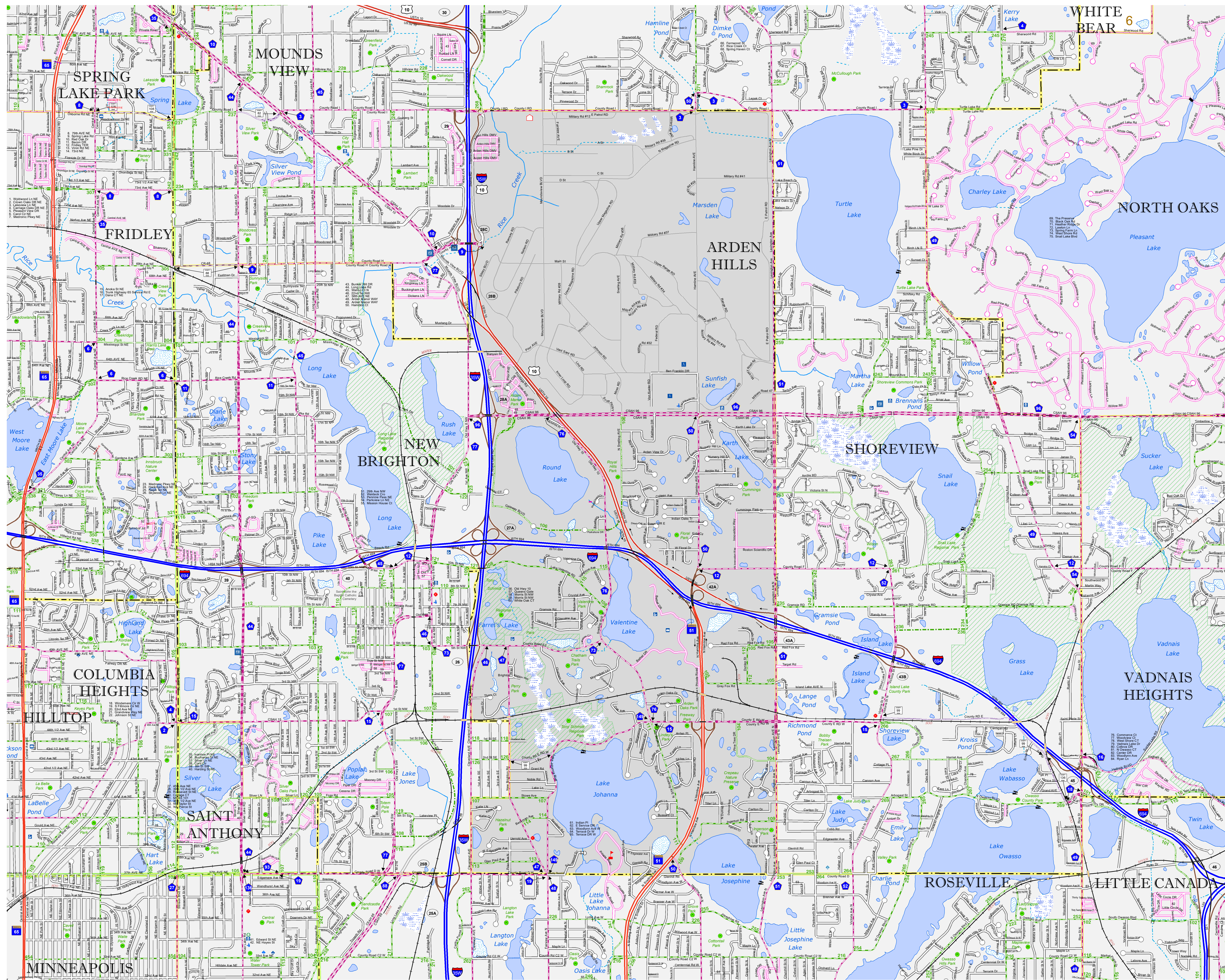


1 in = 1,600 ft
2023

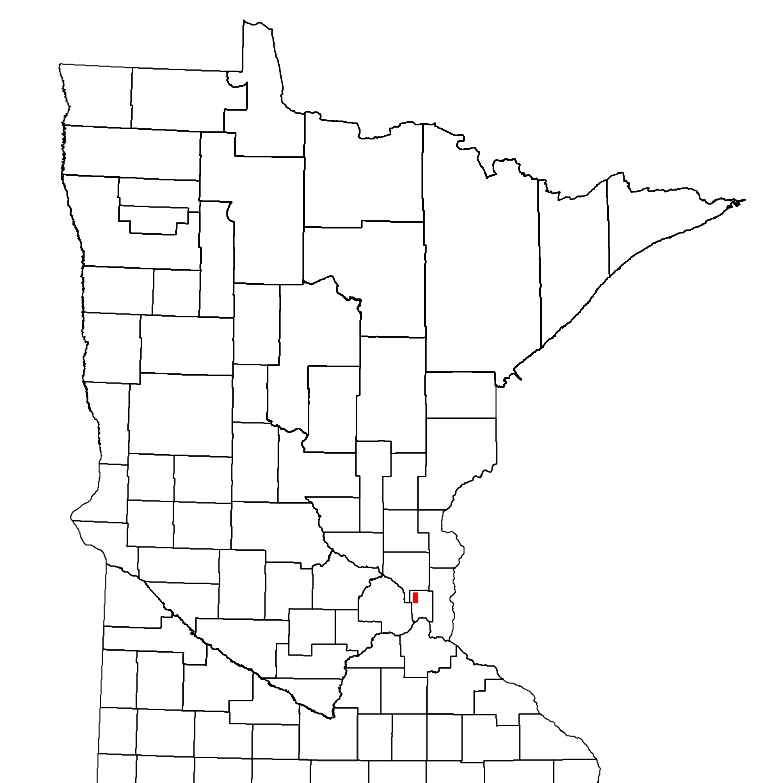
Projection:
Transverse Mercator
NAD 1986
UTM Zone 15



North American Datum
of 1986



ROAD AND ROADWAY FEATURES	PUBLIC SERVICE FEATURES
INTERSTATE	MINUT OFFICE
US HIGHWAY	MINUT TRUCK STATION
MIN HIGHWAY	HIGHWAY PATROL DISTRICT OFFICE
COUNTY STATE AID HIGHWAY	STATE TRAVEL INFORMATION CENTER
COUNTY ROAD	REST AREA (FULL SERVICE)
MUNICIPAL STREET	REST AREA (VAULT TRAILS)
MUNICIPAL STATE AID STREET	WAYSIDE (WAIT OR PIT TRAIL)
PRIVATE STREET/ROAD	PUBLIC ACCESS POINT
TOWNSHIP ROAD	LOCAL PARK
UNORGANIZED TERRITORY ROAD	FARMSHOUSES
RAMP OR CONNECTOR	PORT OF ENTRY
INTERSTATE EXIT	PARK AND RIDE LOT
GREAT RIVER ROAD	PUBLIC UNIVERSITY/COLLEGE
OTHER ROAD	PRIVATE UNIVERSITY/COLLEGE
Freeway	National Park
State Park	National Monument
National Park	National Historic Site
National Historic Site	National Wildlife Refuge
National Wildlife Refuge	State Game
State Game	
RAILROAD AND RAILWAY FEATURES	RAILROAD AND RAILWAY FEATURES
EMPIRE BUILDER STATION (AMTRAK)	NORTHSTAR STATION (COMMUTER)
LIGHT RAIL	BLUE LINE STATION
GREEN LINE STATION	
INFRASTRUCTURE FEATURES	INFRASTRUCTURE FEATURES
LONG BRIDGE (100' OR GREATER SPAN)	MAJOR BRIDGE (20' TO 100' SPAN)
MINOR BRIDGE (5' TO 20' SPAN)	RAILROAD BRIDGE (100' OR GREATER SPAN)
RAILROAD BRIDGE (UNDER 100' SPAN)	BOATWAY
PEDESTRIAN BRIDGE	PEDESTRIAN TUNNEL
DAM	LOCK AND DAM
PUBLIC FACILITIES	PUBLIC FACILITIES
STATE CAPITOL	FEDERAL COURTHOUSE
COUNTY COURTHOUSE	CITY HALL
TOWN HALL	COMMUNITY CENTER
ARENA	STADIUM
POST OFFICE	POLICE STATION
FIRE STATION	PUBLIC LIBRARY
PUBLIC MUSEUM	EVENT CENTER
CITY CENTERS	TRIAL GOVERNMENT CENTER
LOCALLY KNOWN PLACE	UNINCORPORATED COMMUNITY
CULTURAL FEATURES	CULTURAL FEATURES
STATE HISTORICAL MARKER	HISTORIC SITE
MONUMENT	CEMETERY
BOUNDARY FEATURES	BOUNDARY FEATURES
TRIBAL LAND	COUNTY
MUNICIPALITY	ADJACENT MUNICIPALITY
FEDERAL ADJUSTED URBAN AREA (2014)	MILITARY
STATE PARK	REGIONAL PARK
NATIONAL FOREST	NATIONAL AND STATE FOREST
STATE FOREST	NATIONAL TRAIL
WILDLIFE REFUGE AREA	WILDLIFE MANAGEMENT AREA
HYDROLOGIC FEATURES	HYDROLOGIC FEATURES
RIVER OR STREAM (PERENNIAL)	LAKE, POND OR RESERVOIR
STREAM (INTERMITTENT)	SPRINGERIDGE DITCH
WETLAND	ISLAND OR LAND
REGIONAL WATERSHED	



LAST EDITED ON 12-10-2023

Population (U.S. Census 2020): 9,939

To request information from this document in an alternative format, call 651-366-4718 or 1-800-657-3774 (Greater Minnesota); 711 or 1-800-627-3529 (Minnesota Relay). You may also send an e-mail to ADARquest.dot@state.mn.us. (Please request at least one week in advance.)