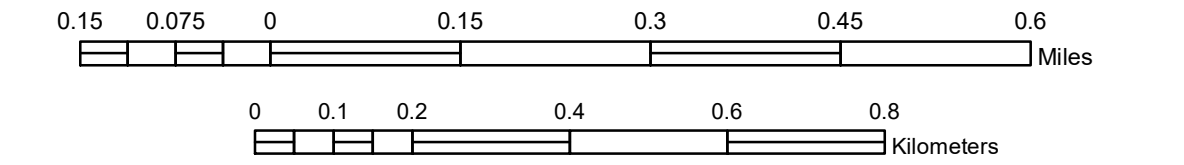


MUNICIPALITY OF COLUMBIA HEIGHTS

PREPARED BY THE
MINNESOTA DEPARTMENT OF TRANSPORTATION
OFFICE OF TRANSPORTATION SYSTEM MANAGEMENT

IN COOPERATION WITH
U.S. DEPARTMENT OF TRANSPORTATION
FEDERAL HIGHWAY ADMINISTRATION


SCALE



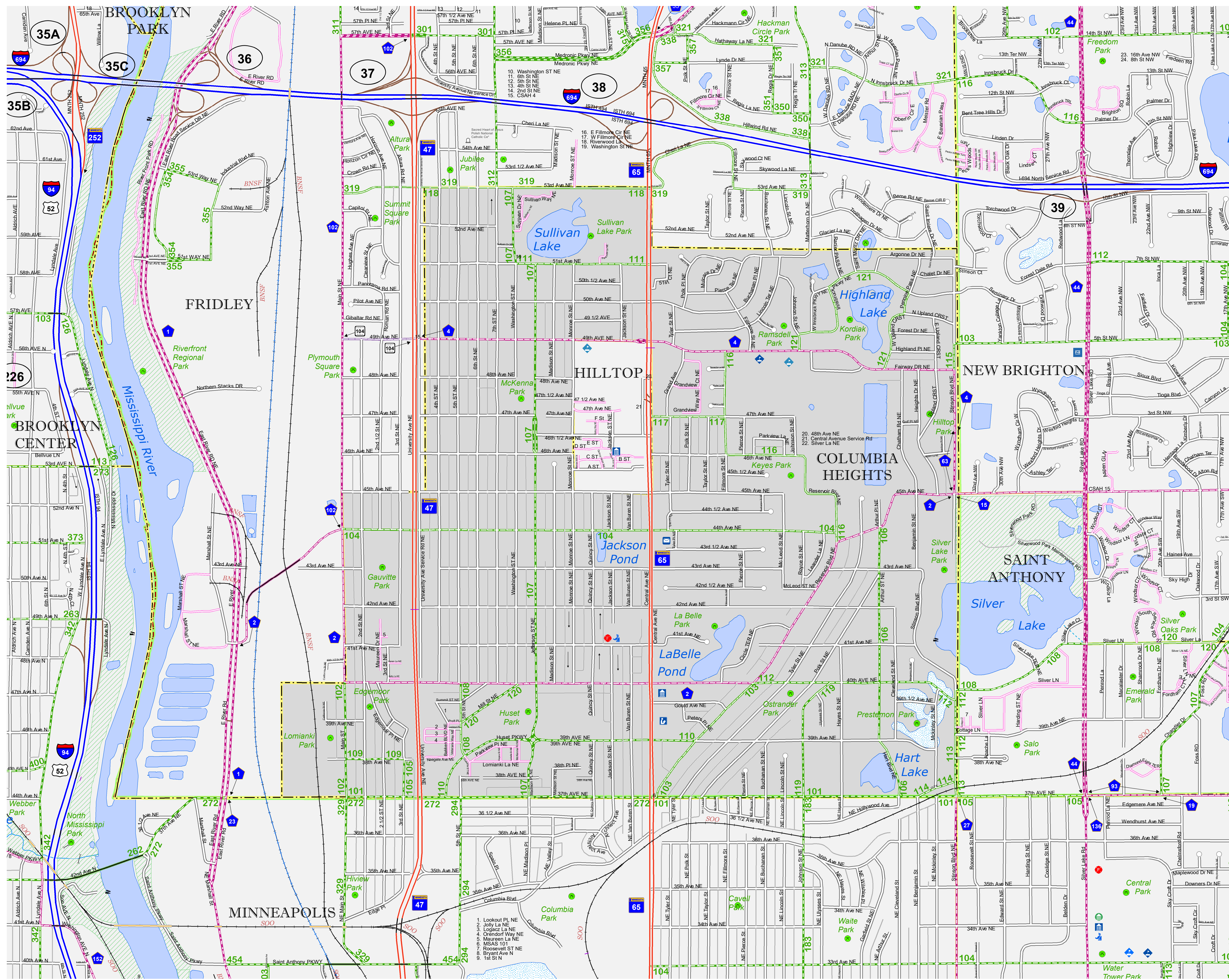
1 in = 800 ft

2023

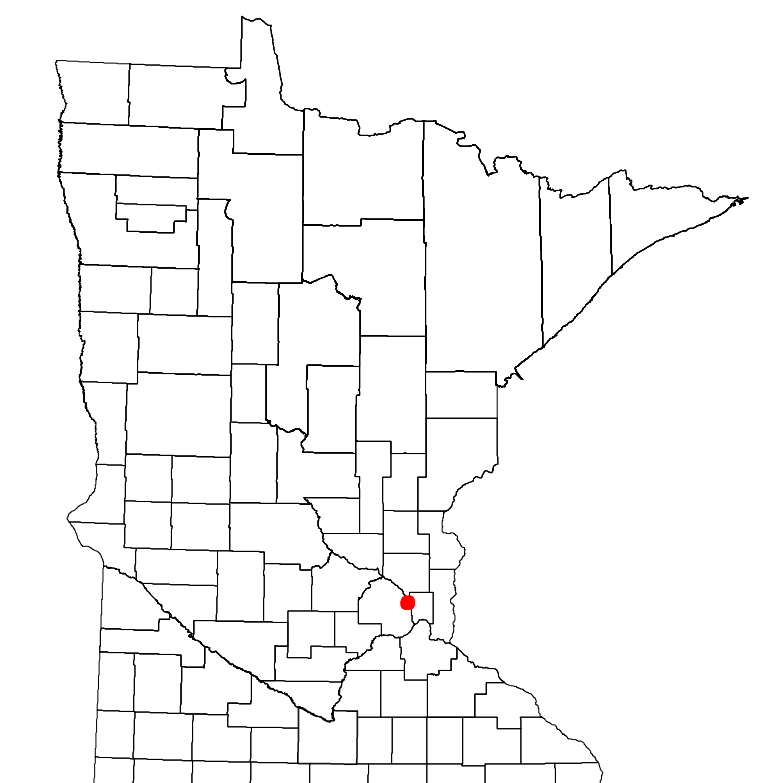
Projection:
Transverse Mercator
NAD 1986
UTM Zone 15



North American Datum
of 1986



ROAD AND ROADWAY FEATURES	PUBLIC SERVICE FEATURES
INTERSTATE	MNDOT OFFICE
US HIGHWAY	MNDOT TRUCK STATION
COUNTY STATE AID HIGHWAY	HIGHWAY PATROL DISTRICT OFFICE
COUNTY ROAD	STATE TRAVEL INFORMATION CENTER
MUNICIPAL STREET	REST AREA (FULL SERVICE)
MUNICIPAL STATE AID STREET	REST AREA (HOT & TOW)
TOWNSHIP ROAD	WAYSIDE (ONLY ON P&T TRAIL)
UNORGANIZED TERRITORY ROAD	PUBLIC ACCESS POINT
RAUP OR CONNECTOR	LOCAL PARK
PRIVATE STREET	FARGO BOUNDS
PRIVATE DRIVE	PORT OF ENTRY
PRIVATE DRIVE	PARK AND RIDE LOT
PRIVATE DRIVE	PUBLIC UNIVERSITY/COLLEGE
PRIVATE DRIVE	PRIVATE UNIVERSITY/COLLEGE
PRIVATE DRIVE	ELEMENTARY SCHOOL
PRIVATE DRIVE	MIDDLE SCHOOL
PRIVATE DRIVE	HIGH SCHOOL
PRIVATE DRIVE	AVIATION FEATURES
PRIVATE DRIVE	COMMERCIAL AIRPORT
PRIVATE DRIVE	GENERAL AIRPORT
PRIVATE DRIVE	AIRSTRIP
PRIVATE DRIVE	SEAPLANE
PRIVATE DRIVE	AIRPORT RUNWAY
PRIVATE DRIVE	CULTURAL FEATURES
PRIVATE DRIVE	STATE HISTORICAL MARKER
PRIVATE DRIVE	HISTORIC DISTRICT
PRIVATE DRIVE	HISTORIC SITE
PRIVATE DRIVE	MONUMENT
PRIVATE DRIVE	CEMETERY
PRIVATE DRIVE	BOUNDARY FEATURES
PRIVATE DRIVE	TRIBAL LAND
PRIVATE DRIVE	COUNTY
PRIVATE DRIVE	MUNICIPALITY
PRIVATE DRIVE	ADJACENT MUNICIPALITY
PRIVATE DRIVE	FEDERAL ADJUSTED URBAN AREA (2014)
PRIVATE DRIVE	MILITARY
PRIVATE DRIVE	STATE PARK
PRIVATE DRIVE	REGIONAL PARK
PRIVATE DRIVE	NATIONAL FOREST
PRIVATE DRIVE	NATIONAL AND STATE FOREST
PRIVATE DRIVE	STATE FOREST
PRIVATE DRIVE	NATIONAL TRAIL
PRIVATE DRIVE	WILDLIFE REFUGE AREA
PRIVATE DRIVE	WILDLIFE MANAGEMENT AREA
PRIVATE DRIVE	HYDROLOGIC FEATURES
PRIVATE DRIVE	RIVER OR STREAM (PERMANENT)
PRIVATE DRIVE	LAKE, POND OR RESERVOIR
PRIVATE DRIVE	STREAM (PERMANENT)
PRIVATE DRIVE	DRAINAGE DITCH
PRIVATE DRIVE	WETLAND
PRIVATE DRIVE	ISLAND OR LAND
PRIVATE DRIVE	REGIONAL WATERSHED



To request information from this document in an alternative format, call 651-366-4718 or 1-800-657-3774 (Greater Minnesota); 711 or 1-800-627-3529 (Minnesota Relay). You may also send an e-mail to ADAREquest.dot@state.mn.us. (Please request at least one week in advance.)

LAST EDITED ON 12-07-2023

Population (U.S. Census 2020): 21973