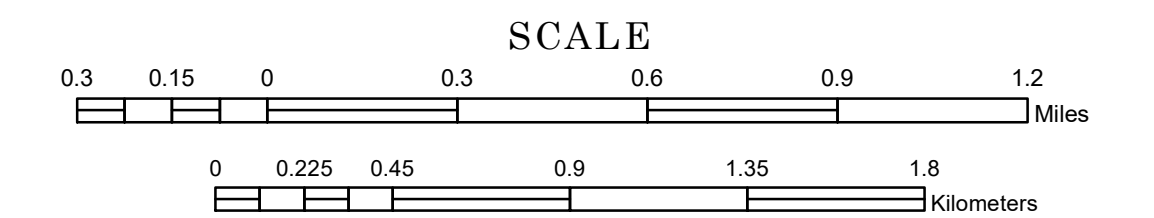


# MUNICIPALITY OF MINNETONKA


PREPARED BY THE  
MINNESOTA DEPARTMENT OF TRANSPORTATION  
OFFICE OF TRANSPORTATION SYSTEM MANAGEMENT

IN COOPERATION WITH  
U.S. DEPARTMENT OF TRANSPORTATION  
FEDERAL HIGHWAY ADMINISTRATION



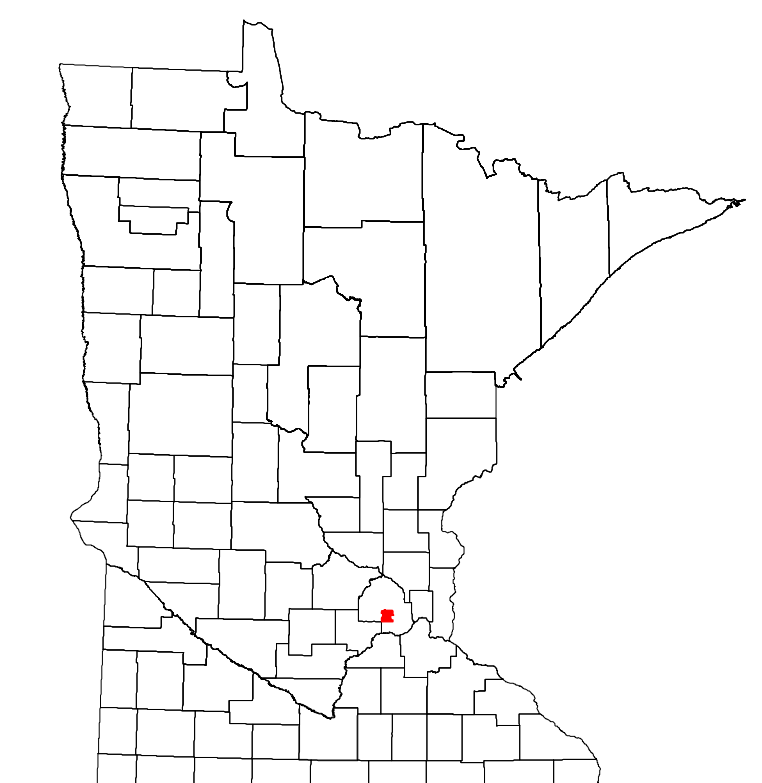
1 in = 1,600 ft  
**2023**

Projection:  
Transverse Mercator  
NAD 1986  
UTM Zone 15



North American Datum  
of 1986

ROAD AND ROADWAY FEATURES	PUBLIC SERVICE FEATURES
INTERSTATE	MINOT OFFICE
US HIGHWAY	MINOT TRUCK STATION
MIN HIGHWAY	HIGHWAY PATROL DISTRICT OFFICE
COUNTY STATE AID HIGHWAY	STATE TRAVEL INFORMATION CENTER
COUNTY ROAD	REST AREA (VAULT TRAILS)
MUNICIPAL STREET	REST AREA (VAULT TRAILS)
MUNICIPAL STATE AID STREET	WAYSIDE (WAIT OR PIT TRAIL)
PRIVATE STREET/ROAD	PUBLIC ACCESS POINT
TOWNSHIP ROAD	LOCAL PARK
UNORGANIZED TERRITORY ROAD	FAIRGROUNDS
RAMP OR CONNECTOR	PORT OF ENTRY
INTERSTATE EXIT	PARK AND RIDE LOT
GREAT RIVER ROAD	PUBLIC UNIVERSITY/COLLEGE
OTHER ROAD	PRIVATE UNIVERSITY/COLLEGE
From: State Park	NATIONAL MONUMENT
National Service	National Forest
Military	National Wildlife Refuge
RAILROAD AND RAILWAY FEATURES	RAILROAD AND RAILWAY FEATURES
RAILWAY	EMPIRE BUILDER STATION (AMTRAK)
NORTHSTAR STATION (COMMUTER)	LIGHT RAIL
BLUE LINE STATION	GREEN LINE STATION
LONG BRIDGE (100' OR GREATER SPAN)	MAJOR BRIDGE (20' TO 100' SPAN)
MINOR BRIDGE (5' TO 20' SPAN)	ROAD TUNNEL (100' OR GREATER SPAN)
RAILROAD BRIDGE (100' OR GREATER SPAN)	RAILROAD BRIDGE (UNDER 100' SPAN)
BOATWAY	PEDESTRIAN BRIDGE
PEDESTRIAN TUNNEL	DAM
LOCK AND DAM	FEDERAL CAPITOL
STATE COURTHOUSE	COUNTY COURTHOUSE
CITY HALL	TOWN HALL
COMAUNITY CENTER	ARENA
STADIUM	POST OFFICE
POLICE STATION	FIRE STATION
PUBLIC LIBRARY	PUBLIC MUSEUM
EVENT CENTER	CITY CENTERS
TRIAL GOVERNMENT CENTER	CITY CENTER
LOCALLY KNOWN PLACE	UNINCORPORATED COMMUNITY
MINOT OFFICE	MINOT TRUCK STATION
HIGHWAY PATROL DISTRICT OFFICE	STATE TRAVEL INFORMATION CENTER
REST AREA (VAULT TRAILS)	WAYSIDE (WAIT OR PIT TRAIL)
PUBLIC ACCESS POINT	LOCAL PARK
FAIRGROUNDS	PORT OF ENTRY
PARK AND RIDE LOT	PUBLIC UNIVERSITY/COLLEGE
PRIVATE UNIVERSITY/COLLEGE	ELEMENTARY SCHOOL
MIDDLE SCHOOL	HIGH SCHOOL
AVIATION FEATURES	COMMERCIAL AIRPORT
GENERAL AIRPORT	AIRSTRIP
SEAPLANE	AIRPORT RUNWAY
CULTURAL FEATURES	STATE HISTORICAL MARKER
HISTORIC DISTRICT	HISTORIC SITE
MONUMENT	CEMETERY
BOUNDARY FEATURES	TRIBAL LAND
COUNTY	MUNICIPALITY
ADJACENT MUNICIPALITY	FEDERAL ADJUSTED URBAN AREA (2014)
MILITARY	STATE PARK
NATIONAL FOREST	NATIONAL AND STATE FOREST
STATE FOREST	NATIONAL TRAIL
WILDLIFE REFUGE AREA	WILDLIFE MANAGEMENT AREA
HYDROLOGIC FEATURES	RIVER OR STREAM (PERMANENT)
LAKE, POND OR RESERVOIR	STREAM (INTERMITTENT)
DRAINAGE DITCH	WETLAND
ISLAND OR LAND	REGIONAL WATERSHED



LAST EDITED ON 1-29-2024

Population (U.S. Census 2020): 53,781

To request information from this document in an alternative format, call 651-366-4718 or 1-800-657-3774 (Greater Minnesota); 711 or 1-800-627-3529 (Minnesota Relay). You may also send an e-mail to [ADArequest.dot@state.mn.us](mailto:ADArequest.dot@state.mn.us). (Please request at least one week in advance.)