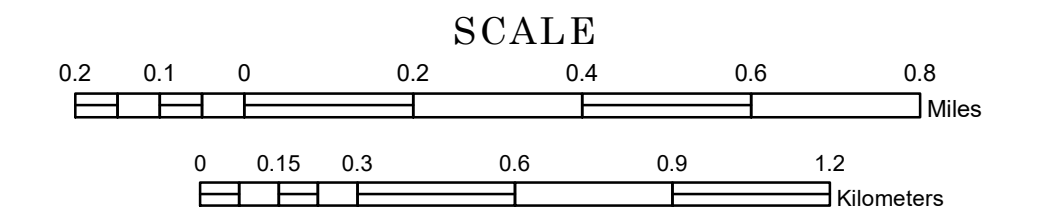


MUNICIPALITY OF ROSEVILLE

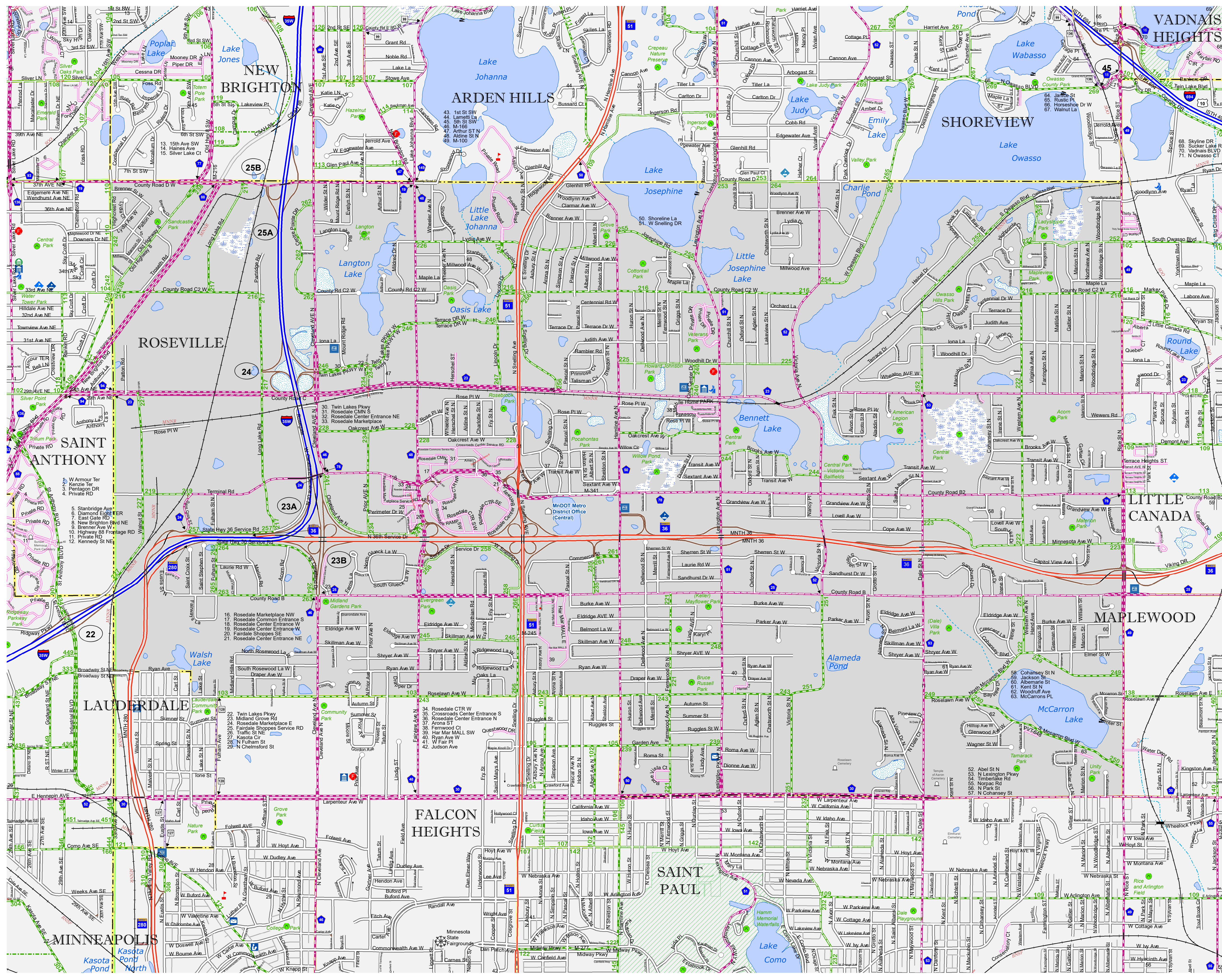
PREPARED BY THE
MINNESOTA DEPARTMENT OF TRANSPORTATION
OFFICE OF TRANSPORTATION SYSTEM MANAGEMENT

IN COOPERATION WITH
U.S. DEPARTMENT OF TRANSPORTATION
FEDERAL HIGHWAY ADMINISTRATION

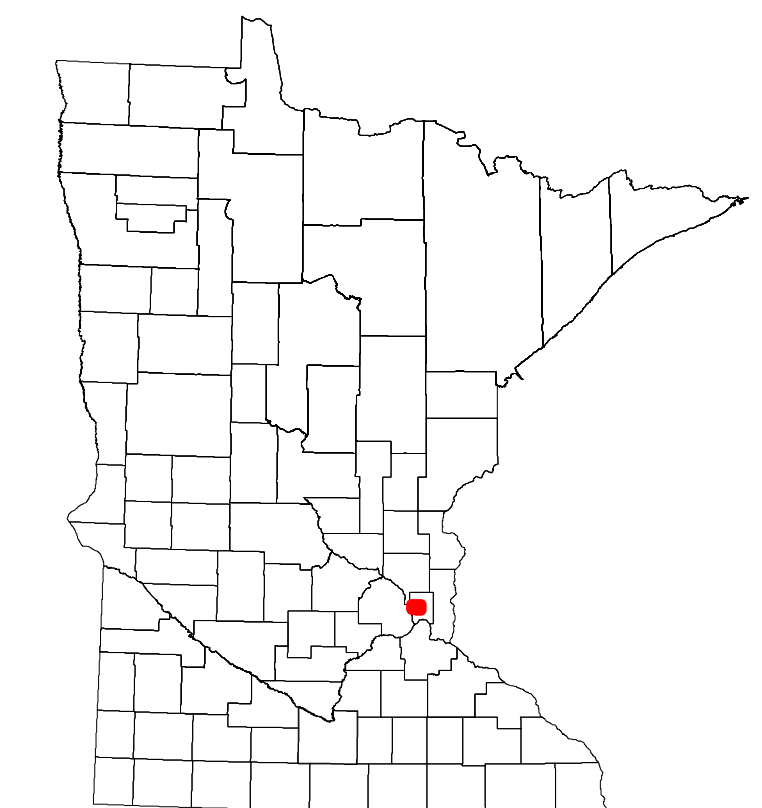


1 in = 1,200 ft
2023

Projection:
Transverse Mercator
NAD 1986
UTM Zone 15
North American Datum
of 1986



ROAD AND ROADWAY FEATURES	PUBLIC SERVICE FEATURES
INTERSTATE	MINOT OFFICE
US HIGHWAY	MINOT TRUCK STATION
COUNTY STATE AID HIGHWAY	HIGHWAY PATROL DISTRICT OFFICE
COUNTY ROAD	STATE TRAVEL INFORMATION CENTER
MUNICIPAL STREET	REST AREA (FULL SERVICE)
MUNICIPAL STATE AID STREET	REST AREA (PARTIAL SERVICE)
PRIVATE STREET/ROAD	WADSWORTH (ONLY ON PRT TRAIL)
TOWNSHIP ROAD	PUBLIC ACCESS POINT
UNORGANIZED TERRITORY ROAD	LOCAL PARK
RAMP OR CONNECTOR	FARMS/RODS
OTHER ROAD	PORT OF ENTRY
RAILROAD AND RAILWAY FEATURES	PARK AND RIDE LOT
EMPIRE BUILDER STATION (PARTIAL)	PUBLIC UNIVERSITY/COLLEGE
NORTHRIST STATION (COMPLETION)	PRIVATE UNIVERSITY/COLLEGE
BLUE LINE STATION	ELEMENTARY SCHOOL
GREEN LINE STATION	MIDDLE SCHOOL
LONG BRIDGE (100' OR GREATER SPAN)	HIGH SCHOOL
MAJOR BRIDGE (20' TO 100' SPAN)	AVIATION FEATURES
MINOR BRIDGE (20' TO 50' SPAN)	COMMERCIAL AIRPORT
ROAD TUNNEL (100' OR GREATER SPAN)	GENERAL AIRPORT
RAILROAD BRIDGE (100' OR GREATER SPAN)	AIRSTRIP
RAILROAD BRIDGE (LESSER THAN 100' SPAN)	SEAPLANE
SKYWAY	AIRPORT RUNWAY
PEDESTRIAN BRIDGE	CULTURAL FEATURES
PEDESTRIAN TUNNEL	STATE HISTORICAL MARKER
DAM	HISTORIC DISTRICT
LOCK AND DAM	HISTORIC SITE
	MONUMENT
	CEMETERY
	BOUNDARY FEATURES
	TRIBAL LAND
	COUNTY
	MUNICIPALITY
	ADJACENT MUNICIPALITY
	FEDERAL ADJUSTED URBAN AREA (2014)
	MILITARY
	STATE PARK
	REGIONAL PARK
	NATIONAL FOREST
	NATIONAL AND STATE FOREST
	STATE FOREST
	NATIONAL TRAIL
	WILDLIFE REFUGE AREA
	WILDLIFE MANAGEMENT AREA
	HYDROLOGIC FEATURES
	RIVER OR STREAM (PERMANENT)
	LAKE, POND OR RESERVOIR
	STREAM (INTERMITTENT)
	DRAINAGE DITCH
	WETLAND
	ISLAND OR LAND
	REGIONAL WATERSHED
	CITY CENTERS
	GOVERNMENT CENTER
	CITY CENTER
	LOCALLY INCORPORATED PLACE
	UNINCORPORATED COMMUNITY



To request information from this document in an alternative format, call 651-366-4718 or 1-800-657-3774 (Greater Minnesota); 711 or 1-800-627-3529 (Minnesota Relay). You may also send an e-mail to ADRequest.dot@state.mn.us. (Please request at least one week in advance.)

LAST EDITED ON 12-10-2023

Population (U.S. Census 2020): 36254