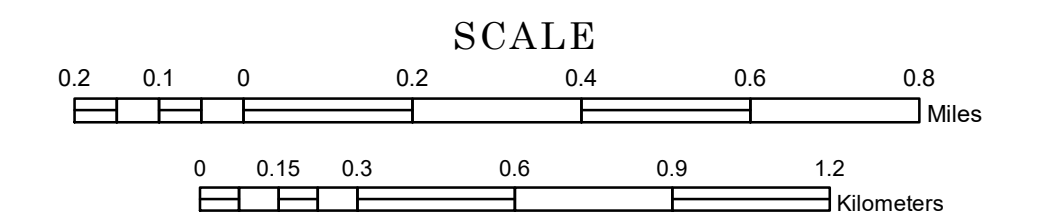


MUNICIPALITY OF SAUK RAPIDS

PREPARED BY THE
MINNESOTA DEPARTMENT OF TRANSPORTATION
OFFICE OF TRANSPORTATION SYSTEM MANAGEMENT

IN COOPERATION WITH
U.S. DEPARTMENT OF TRANSPORTATION
FEDERAL HIGHWAY ADMINISTRATION

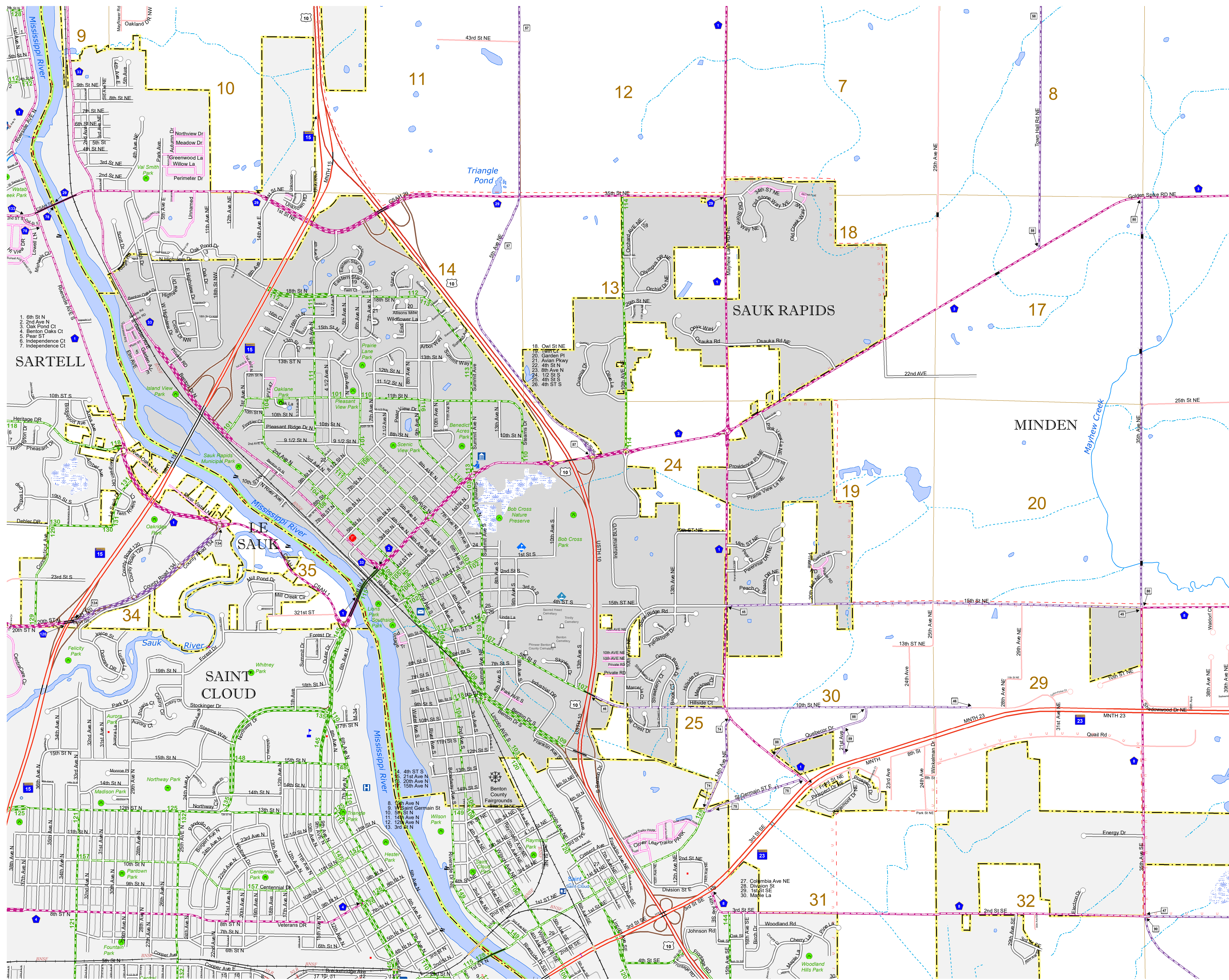


2023

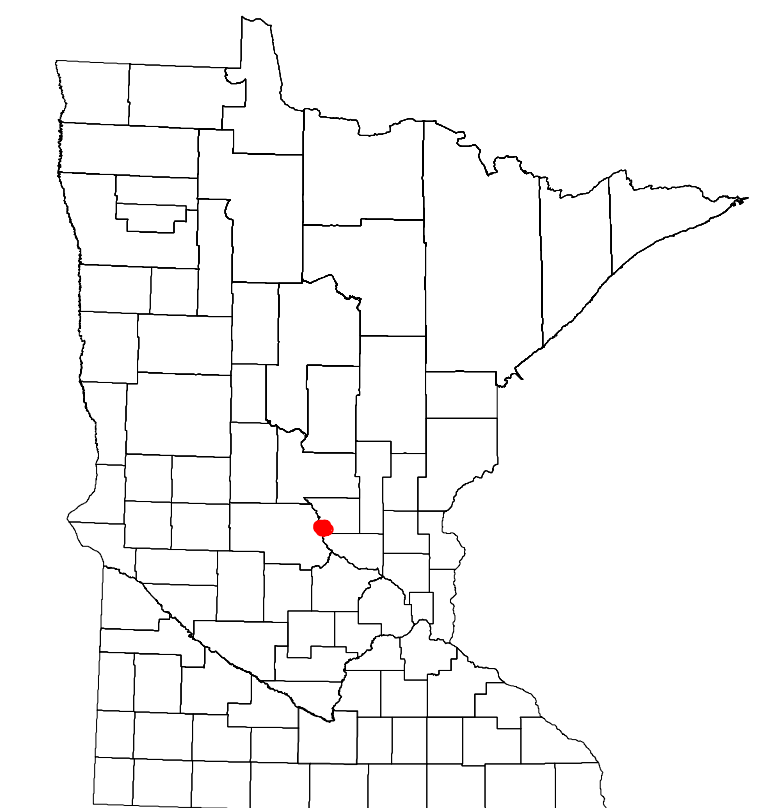


Projection:
Transverse Mercator
NAD 1986
UTM Zone 15

North American Datum
of 1986



ROAD AND ROADWAY FEATURES	PUBLIC SERVICE FEATURES
INTERSTATE	MINDOT OFFICE
US HIGHWAY	MINDOT TRUCK STATION
COUNTY STATE AID HIGHWAY	HIGHWAY PATROL DISTRICT OFFICE
STATE TRAVEL INFORMATION CENTER	REST AREA (Full Service)
REST AREA (Only Toilets)	REST AREA (Only Toilets)
WAYSIDE (Only on Pk Trunk)	PUBLIC ACCESS POINT
LOCAL PARK	FAIRGROUNDS
PORT OF ENTRY	PARK AND RIDE LOT
PUBLIC UNIVERSITY COLLEGE	PRIVATE UNIVERSITY COLLEGE
ELEMENTARY SCHOOL	MIDDLE SCHOOL
HIGH SCHOOL	AVIATION FEATURES
COMMERCIAL AIRPORT	GENERAL AIRPORT
AIRSTRIP	SEAPLANE
AIRPORT RUNWAY	CULTURAL FEATURES
STATE HISTORICAL MARKER	HISTORIC DISTRICT
HISTORIC SITE	MONUMENT
CEMETERY	BOUNDARY FEATURES
TRIBAL LAND	COUNTY
MUNICIPALITY	ADJACENT MUNICIPALITY
FEDERAL ADJUSTED URBAN AREA (2014)	MILITARY
STATE PARK	REGIONAL PARK
NATIONAL FOREST	NATIONAL AND STATE FOREST
STATE FOREST	NATIONAL TRAIL
WILDLIFE REFUGE AREA	WILDLIFE MANAGEMENT AREA
HYDROLOGICAL FEATURES	RIVER OR STREAM (PERMANENT)
LAKE, POND OR RESERVOIR	STREAM (PERMANENT)
DRAINAGE DITCH	WETLAND
ISLAND OR LAND	REGIONAL WATERSHED
CITY CENTERS	TRIAL GOVERNMENT CENTER
CITY CENTER	LOCALLY INCORPORATED PLACE
UNINCORPORATED COMMUNITY	



To request information from this document in an alternative format, call 651-366-4718 or 1-800-657-3774 (Greater Minnesota); 711 or 1-800-627-3529 (Minnesota Relay). You may also send an e-mail to ADArequest.dot@state.mn.us. (Please request at least one week in advance.)

LAST EDITED ON 12-07-2023

Population (U.S. Census 2020): 13862