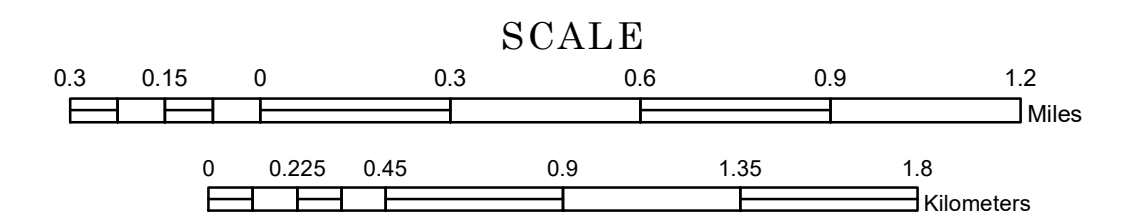


MUNICIPALITY OF WOODBURY


PREPARED BY THE
MINNESOTA DEPARTMENT OF TRANSPORTATION
OFFICE OF TRANSPORTATION SYSTEM MANAGEMENT

IN COOPERATION WITH
U.S. DEPARTMENT OF TRANSPORTATION
FEDERAL HIGHWAY ADMINISTRATION



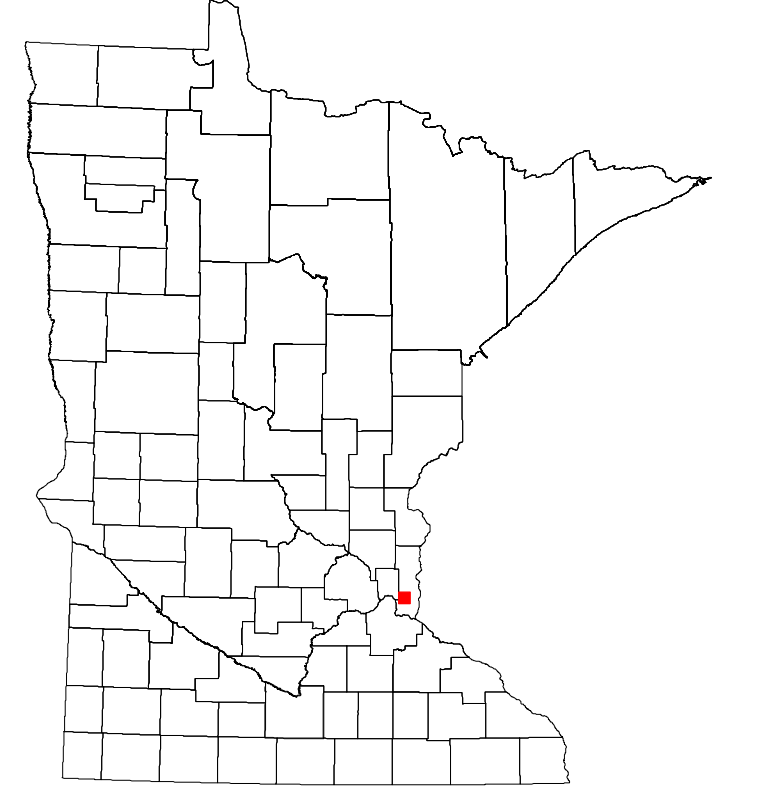
1 in = 1,600 ft
2023

Projection:
Transverse Mercator
NAD 1986
UTM Zone 15



North American Datum
of 1986

ROAD AND ROADWAY FEATURES		PUBLIC SERVICE FEATURES	
INTERSTATE		MINUT OFFICE	
US HIGHWAY		MINUT TRUCK STATION	
MIN HIGHWAY		HIGHWAY PATROL DISTRICT OFFICE	
COUNTY STATE AID HIGHWAY		STATE TRAVEL INFORMATION CENTER	
COUNTY ROAD		REST AREA (FULL SERVICE)	
MUNICIPAL STREET		REST AREA (VAULT TRAILS)	
MUNICIPAL STATE AID STREET		WAYSIDE (VAULT OR PIT TOLLS)	
PRIVATE STREET/ROAD		PUBLIC ACCESS POINT	
TOWNSHIP ROAD		LOCAL PARK	
UNORGANIZED TERRITORY ROAD		FAIRGROUNDS	
RAMP OR CONNECTOR		PORT OF ENTRY	
INTERSTATE EXIT		PARK AND RIDE LOT	
GREAT RIVER ROAD		PUBLIC UNIVERSITY/COLLEGE	
OTHER ROAD		PRIVATE UNIVERSITY/COLLEGE	
RAILROAD AND RAILWAY FEATURES		ELEMENTARY SCHOOL	
EMPIRE BUILDER STATION (AMTRAK)		MIDDLE SCHOOL	
NORTHSTAR STATION (COMMUTER)		HIGH SCHOOL	
LIGHT RAIL		AVIATION FEATURES	
BLUE LINE STATION		COMMERCIAL AIRPORT	
GREEN LINE STATION		GENERAL AIRPORT	
INFRASTRUCTURE FEATURES		AIRSTRIP	
LONG BRIDGE (100' OR GREATER SPAN)		SEAPLANE	
MAJOR BRIDGE (20' TO 100' SPAN)		AIRPORT RUNWAY	
MINOR BRIDGE (5' TO 20' SPAN)		CULTURAL FEATURES	
ROAD TUNNEL (5' TO 20' SPAN)		STATE HISTORICAL MARKER	
RAILROAD BRIDGE (100' OR GREATER SPAN)		HISTORIC DISTRICT	
RAILROAD BRIDGE (UNDER 100' SPAN)		HISTORIC SITE	
BOATWAY		MONUMENT	
PEDESTRIAN BRIDGE		CEMETERY	
PEDESTRIAN TUNNEL		BOUNDARY FEATURES	
DAM		TRIBAL LAND	
LOCK AND DAM		COUNTY	
PUBLIC FACILITIES		MUNICIPALITY	
FEDERAL CAPITOL		ADJACENT MUNICIPALITY	
FEDERAL COURTHOUSE		FEDERAL ADJUSTED URBAN AREA (2014)	
COUNTY COURTHOUSE		MILITARY	
CITY HALL		STATE PARK	
TOWN HALL		REGIONAL PARK	
COMALITY CENTER		NATIONAL FOREST	
ARENA		NATIONAL AND STATE FOREST	
STADIUM		STATE FOREST	
POST OFFICE		NATIONAL TRAIL	
POLICE STATION		WILDLIFE REFUGUE AREA	
FIRE STATION		WILDLIFE MANAGEMENT AREA	
PUBLIC LIBRARY		HYDROLOGIC FEATURES	
PUBLIC MUSEUM		RIVER OR STREAM (PERENNIAL)	
EVENT CENTER		LAKE, POND OR RESERVOIR	
CITY CENTERS		STREAM (INTERMITTENT)	
TRIBAL GOVERNMENT CENTER		IRRAWADDI DITCH	
CITY CENTER		WETLAND	
LOCALLY KNOWN PLACE		ISLAND OR LAND	
UNINCORPORATED COMMUNITY		REGIONAL WATERSHED	



To request information from this document in an alternative format, call 651-366-4718 or 1-800-657-3774 (Greater Minnesota); 711 or 1-800-627-3529 (Minnesota Relay). You may also send an e-mail to ADArequest.dot@state.mn.us. (Please request at least one week in advance.)

LAST EDITED ON 2-06-2024

Population (U.S. Census 2020): 75,102