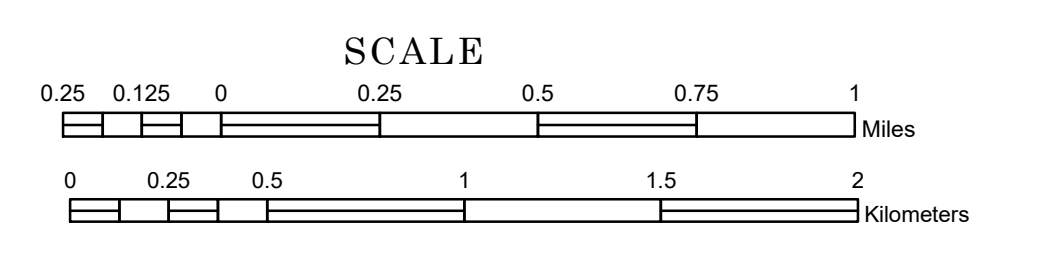


MUNICIPALITY OF
EAGAN


PREPARED BY THE
MINNESOTA DEPARTMENT OF TRANSPORTATION
OFFICE OF TRANSPORTATION SYSTEM MANAGEMENT

IN COOPERATION WITH
U.S. DEPARTMENT OF TRANSPORTATION
FEDERAL HIGHWAY ADMINISTRATION



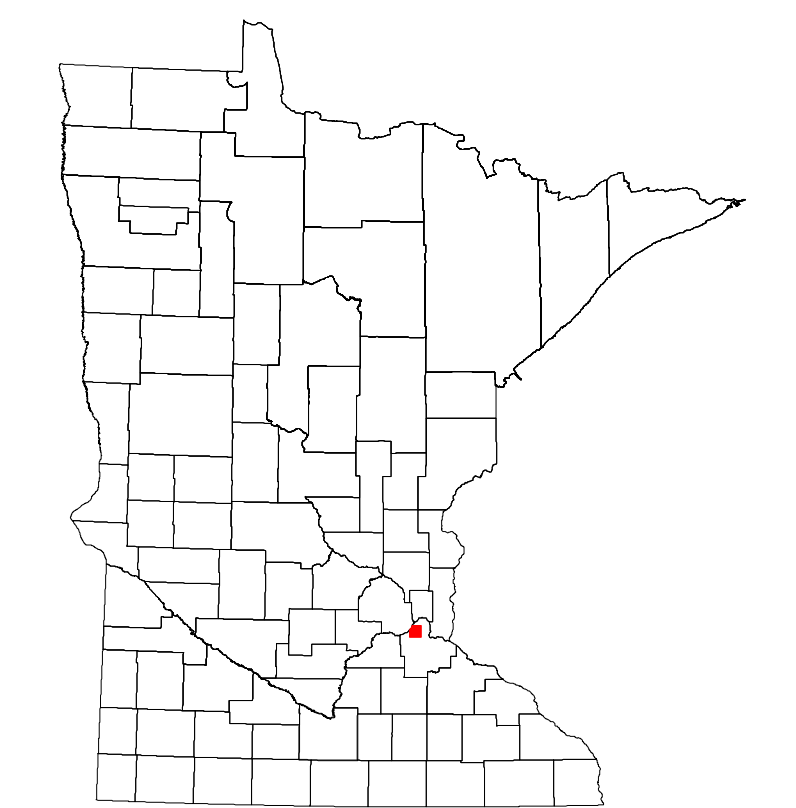
1 in = 1,600 ft
2023

Projection:
Transverse Mercator
NAD 1986
UTM Zone 15



North American Datum
of 1986

ROAD AND ROADWAY FEATURES	INFRASTRUCTURE FEATURES	HYDROLOGIC FEATURES
INTERSTATE	LONG BRIDGE (100' OR GREATER SPAN)	RIVER OR STREAM (PERMANENT)
US HIGHWAY	MAJOR BRIDGE (20' TO 100' SPAN)	LAKE, POND OR RESERVOIR
MN HIGHWAY	MINOR BRIDGE (5' TO 20' SPAN)	STREAM (INTERMITTENT)
COUNTY STATE AID HIGHWAY	ROAD TUNNEL (100' OR GREATER SPAN)	DRAINAGE DITCH
COUNTY ROAD	RAILROAD BRIDGE (100' OR GREATER SPAN)	WETLAND
MUNICIPAL STREET	RAILROAD BRIDGE (UNDER 100' SPAN)	ISLAND OR LAND
MUNICIPAL STATE AID STREET	SKYWAY	REGIONAL WATERSHED
PRIVATE STREET/ROAD	PEDESTRIAN BRIDGE	OTHER FEATURES
TOWNSHIP ROAD	PEDESTRIAN TUNNEL	
UNORGANIZED TERRITORY ROAD		
RAMP OR CONNECTOR	AVIATION FEATURES	
GREAT RIVER ROAD	COMMERCIAL AIRPORT	
COUNTY STATE AID HIGHWAY (DNE)	GENERAL AIRPORT	
MUNICIPAL STATE AID STREET (DNE)	AIRSTRIP	
TRUNK HIGHWAY FUTURE PROJECTS	SEAPLANE	
OTHER ROADS	AIRPORT RUNWAY	
FRONTAGE		
RAILROAD AND RAILWAY FEATURES		
FRONTAGE		
STATE PARK		
NATIONAL PARK		
MONUMENT		
STATE FOREST		
NATIONAL FOREST		
NATIONAL WILDLIFE		
STATE GAME		
BOUNDARY FEATURES		
COUNTY		
MUNICIPALITY		



Population (U.S. Census 2020): 68,855

To request information from this document in an alternative format, call 651-366-4718 or 1-800-657-3774 (Greater Minnesota); 711 or 1-800-627-3529 (Minnesota Relay). You may also send an e-mail to ADarequest.dot@state.mn.us. (Please request at least one week in advance.)