

MUNICIPALITY OF GLENCOE

PREPARED BY THE
MINNESOTA DEPARTMENT OF TRANSPORTATION
OFFICE OF TRANSPORTATION SYSTEM MANAGEMENT


IN COOPERATION WITH
U.S. DEPARTMENT OF TRANSPORTATION
FEDERAL HIGHWAY ADMINISTRATION



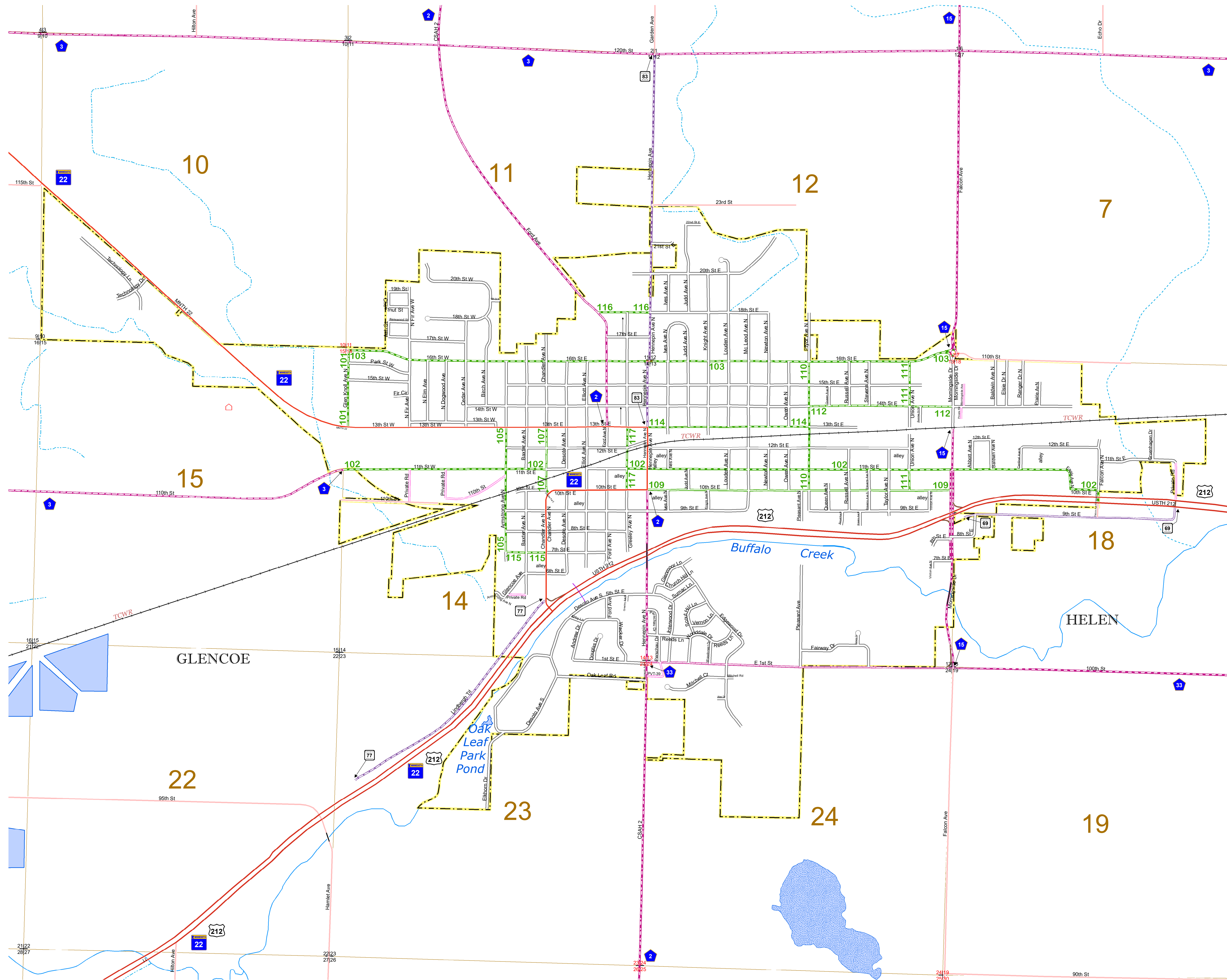
1 in = 800 ft

2023

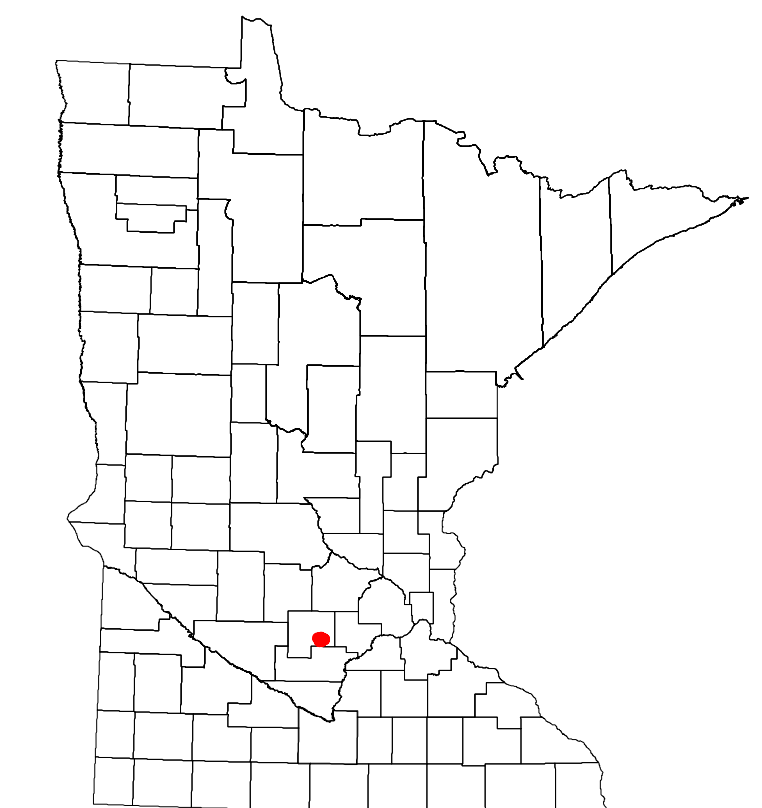
Projection:
Transverse Mercator
NAD 1986
UTM Zone 15



North American Datum
of 1986



ROAD AND ROADWAY FEATURES	INFRASTRUCTURE FEATURES
INTERSTATE	LONG BRIDGE (100' OR GREATER SPAN)
US HIGHWAY	MAJOR BRIDGE (20' TO 100' SPAN)
MN HIGHWAY	MINOR BRIDGE (5' TO 20' SPAN)
COUNTY STATE AID HIGHWAY	ROAD TUNNEL (100' OR GREATER SPAN)
COUNTY ROAD	RAILROAD BRIDGE (100' OR GREATER SPAN)
MUNICIPAL STATE AID STREET	RAILROAD BRIDGE (Under 100' SPAN)
PRIVATE STREET/ROAD	SKYWAY
TOWNSHIP ROAD	PEDESTRIAN BRIDGE
UNORGANIZED TERRITORY ROAD	PEDESTRIAN TUNNEL
RAMP OR CONNECTOR	AVIATION FEATURES
GREAT RIVER ROAD	COMMERCIAL AIRPORT
COUNTY STATE AID HIGHWAY (DNE)	GENERAL AIRPORT
MUNICIPAL STATE AID STREET (DNE)	AIRSTRIP
TRUNK HIGHWAY FUTURE PROJECTS	SEAPLANE
OTHER ROADS	AIRPORT RUNWAY
FRONTAGE	HYDROLOGIC FEATURES
INDIAN SERVICE	RIVER OR STREAM (PERENNIAL)
NATIONAL FOREST	LAKE, POND OR RESERVOIR
NATIONAL MONUMENT	STREAM (INTERMITTENT)
STATE FOREST	DRAINAGE DITCH
STATE GAME	WETLAND
RAILROAD AND RAILWAY FEATURES	ISLAND OR LAND
RAILWAY	REGIONAL WATERSHED
BOUNDARY FEATURES	OTHER FEATURES
COUNTY	SECTION CORNER
MUNICIPALITY	



Population (U.S. Census 2010): 5631

To request information from this document in an alternative format, call 651-366-4718 or 1-800-657-3774 (Greater Minnesota); 711 or 1-800-627-3529 (Minnesota Relay). You may also send an e-mail to ADarequest.dot@state.mn.us. (Please request at least one week in advance.)

LAST EDITED ON 4-15-2024