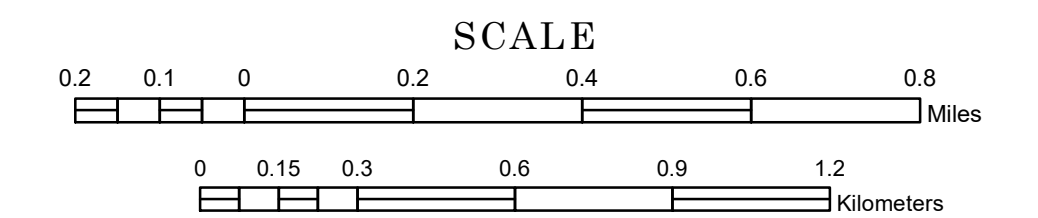


# MUNICIPALITY OF MARSHALL

PREPARED BY THE  
MINNESOTA DEPARTMENT OF TRANSPORTATION  
OFFICE OF TRANSPORTATION SYSTEM MANAGEMENT

IN COOPERATION WITH  
U.S. DEPARTMENT OF TRANSPORTATION  
FEDERAL HIGHWAY ADMINISTRATION



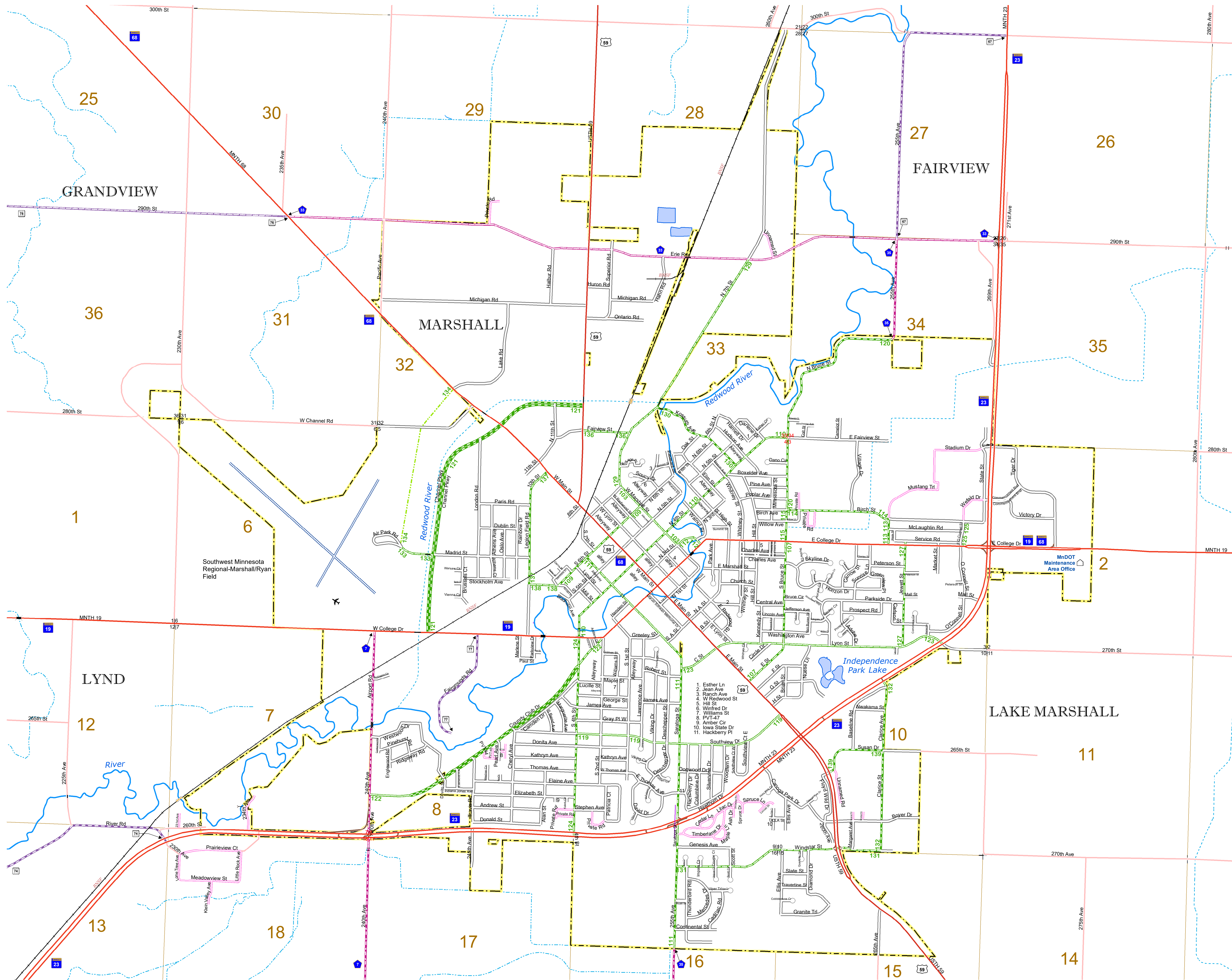
1 in = 1,200 ft

2023

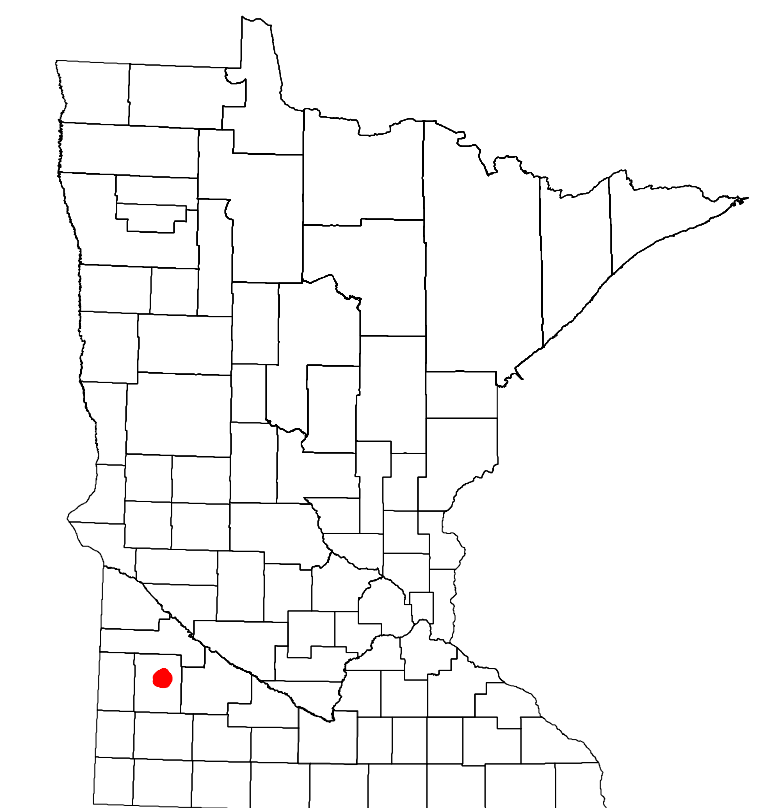
Projection:  
Transverse Mercator  
NAD 1986  
UTM Zone 15



North American Datum  
of 1986



| ROAD AND ROADWAY FEATURES        |  | INFRASTRUCTURE FEATURES                |  |
|----------------------------------|--|--|--|
| INTERSTATE                       |  | LONG BRIDGE (100' OR GREATER SPAN)     |  |
| US HIGHWAY                       |  | MAJOR BRIDGE (20' TO 100' SPAN)        |  |
| MN HIGHWAY                       |  | MINOR BRIDGE (5' TO 20' SPAN)          |  |
| COUNTY STATE AID HIGHWAY         |  | ROAD TUNNEL (100' OR GREATER SPAN)     |  |
| COUNTY ROAD                      |  | RAILROAD BRIDGE (100' OR GREATER SPAN) |  |
| MUNICIPAL STREET                 |  | RAILROAD BRIDGE (UNDER 100' SPAN)      |  |
| MUNICIPAL STATE AID STREET       |  | SKYWAY                                 |  |
| PRIVATE STREET/ROAD              |  | PEDESTRIAN BRIDGE                      |  |
| TOWNSHIP ROAD                    |  | PEDESTRIAN TUNNEL                      |  |
| UNORGANIZED TERRITORY ROAD       |  | AVIATION FEATURES                      |  |
| RAMP OR CONNECTOR                |  | COMMERCIAL AIRPORT                     |  |
| GREAT RIVER ROAD                 |  | GENERAL AIRPORT                        |  |
| COUNTY STATE AID HIGHWAY (DNE)   |  | AIRSTRIP                               |  |
| MUNICIPAL STATE AID STREET (DNE) |  | SEAPLANE                               |  |
| TRUNK HIGHWAY FUTURE PROJECTS    |  | AIRPORT RUNWAY                         |  |
| OTHER ROADS                      |  | HYDROLOGIC FEATURES                    |  |
| FRONTAGE                         |  | RIVER OR STREAM (PERENNIAL)            |  |
| INDIAN SERVICE                   |  | LAKE, POND OR RESERVOIR                |  |
| RAILROAD                         |  | STREAM (INTERMITTENT)                  |  |
| STATE PARK                       |  | DRAINAGE DITCH                         |  |
| NATIONAL MONUMENT                |  | WETLAND                                |  |
| NATIONAL FOREST                  |  | ISLAND OR LAND                         |  |
| STATE FOREST                     |  | REGIONAL WATERSHED                     |  |
| NATIONAL WILDLIFE REFUGE         |  | SECTION CORNER                         |  |
| STATE GAME                       |  | OTHER FEATURES                         |  |



To request information from this document in an alternative format, call 651-366-4718 or 1-800-657-3774 (Greater Minnesota); 711 or 1-800-627-3529 (Minnesota Relay). You may also send an e-mail to ADArequest.dot@state.mn.us. (Please request at least one week in advance.)

LAST EDITED ON 4-15-2024

Population (U.S. Census 2010): 13680