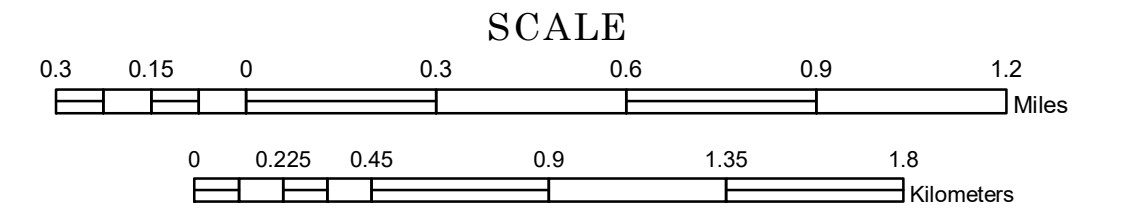


MUNICIPALITY OF CORCORAN


PREPARED BY THE
MINNESOTA DEPARTMENT OF TRANSPORTATION
OFFICE OF TRANSPORTATION SYSTEM MANAGEMENT

IN COOPERATION WITH
U.S. DEPARTMENT OF TRANSPORTATION
FEDERAL HIGHWAY ADMINISTRATION



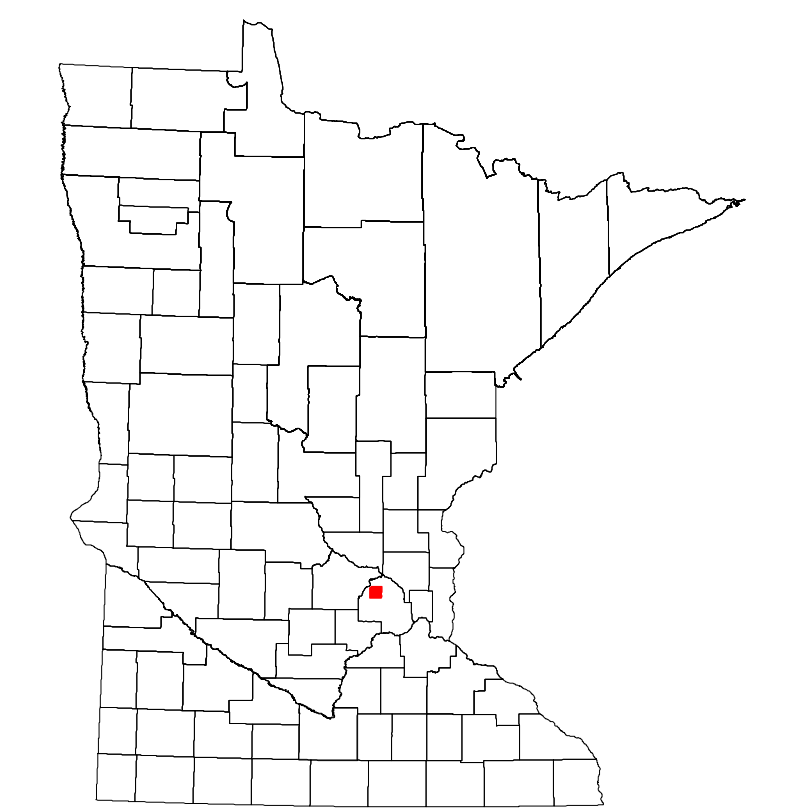
2019

Projection:
Transverse Mercator
NAD 1986
UTM Zone 15



North American Datum
of 1986

ROAD AND ROADWAY FEATURES		PUBLIC SERVICE FEATURES	
INTERSTATE		MNDOT OFFICE	
US HIGHWAY		MNDOT TRUCK STATION	
MN HIGHWAY		HIGHWAY PATROL DISTRICT OFFICE	
COUNTY STATE AID HIGHWAY		STATE TRAVEL INFORMATION CENTER	
COUNTY ROAD		REST AREA (FULL SERVICE)	
MUNICIPAL STATE AID STREET		REST AREA (VAULT TONNEL)	
MUNICIPAL STREET		WIDESPREAD (VAULT OR PIT TONNEL)	
PRIVATE STREET/ROAD		LOCAL PARK	
TOWNSHIP ROAD		PUBLIC ACCESS POINT	
UNORGANIZED TERRITORY ROAD		FAIRGROUNDS	
RAMP OR CONNECTOR		PORT OF ENTRY	
INTERSTATE EXIT		PARK AND RIDE LOT	
GREAT RIVER ROAD		PUBLIC UNIVERSITY/COLLEGE	
OTHER ROADS		PRIVATE UNIVERSITY/COLLEGE	
Frontage	State Park	National	State Forest
Indian Service	National Park	National Monument	State Game
Military	National Park	National Wildlife	State Game
COMMERCIAL AIRPORT		CULTURAL FEATURES	
GENERAL AIRPORT		STATE HISTORICAL MARKER	
AIRSTRIP		HISTORIC DISTRICT	
SEAPLANE		MONUMENT	
AIRPORT RUNWAY		BOUNDARY FEATURES	
RAILROAD AND RAILWAY FEATURES		TRIBAL LAND	
RAILWAY		COUNTY	
EMPIRE BUILDER STATION (AMTRAK)		MUNICIPALITY	
NORTHSTAR STATION (COMRAILER)		ADJACENT MUNICIPALITY	
LIGHT RAIL		FEDERAL ADJUSTED URBAN AREA (2014)	
BLUE LINE		MILITARY	
GREEN LINE		VOYAGEURS NATIONAL PARK	
INFRASTRUCTURE FEATURES		BOUNDARY WATERS CANOE AREA WILDERNESS	
LONG BRIDGE (100' OR GREATER SPAN)		STATE PARK	
MAJOR BRIDGE (20' TO 100' SPAN)		NATIONAL FOREST	
MINOR BRIDGE (5' TO 20' SPAN)		NATIONAL AND STATE FOREST	
DAM		STATE FOREST	
LOCK AND DAM		NATIONAL TRAIL	
PUBLIC FACILITIES		WILDLIFE REFUGE AREA	
STATE CAPITOL		WILDLIFE MANAGEMENT AREA	
FEDERAL COURTHOUSE		HYDROLOGIC FEATURES	
COUNTY COURTHOUSE		RIVER OR STREAM (PERENNIAL)	
CITY CENTERS		LAKE, POND OR RESERVOIR	
TRIBAL GOVERNMENT CENTER		STREAM (INTERMITTENT)	
CITY CENTER		DRAINAGE DITCH	
LOCALLY KNOWN PLACE		WETLAND	
UNINCORPORATED COMMUNITY		ISLAND OR LAND	
		REGIONAL WATERSHED	



Population (U.S. Census 2010): 5379

To request information from this document in an alternative format, call 651-366-4718 or 1-800-657-3774 (Greater Minnesota); 711 or 1-800-627-3529 (Minnesota Relay). You may also send an e-mail to ADAREquest.dot@state.mn.us. (Please request at least one week in advance.)