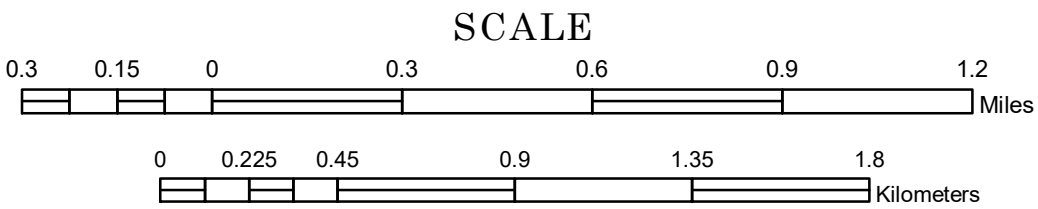


MUNICIPALITY OF HAM LAKE


PREPARED BY THE
MINNESOTA DEPARTMENT OF TRANSPORTATION
OFFICE OF TRANSPORTATION SYSTEM MANAGEMENT

IN COOPERATION WITH
U.S. DEPARTMENT OF TRANSPORTATION
FEDERAL HIGHWAY ADMINISTRATION



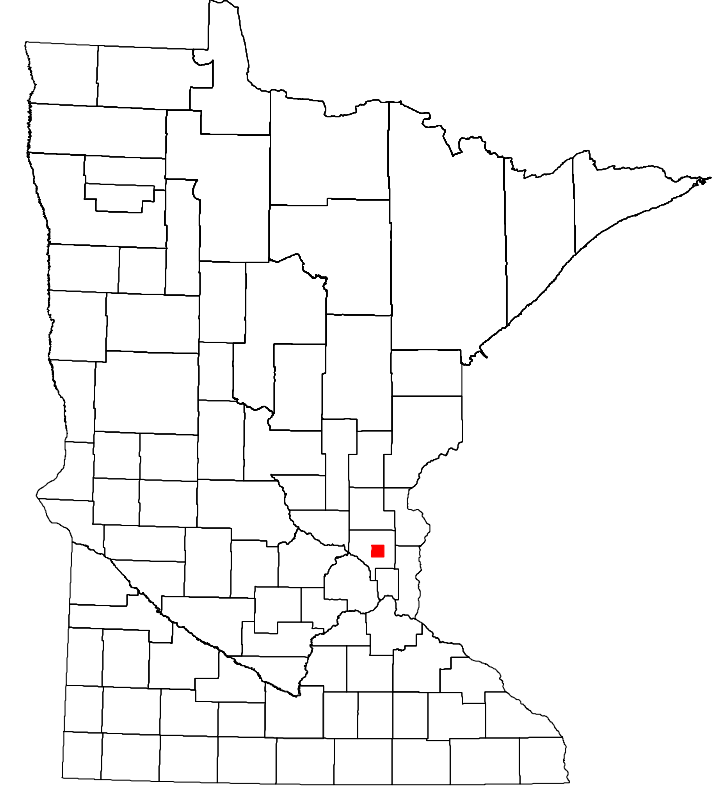
2019

Projection:
Transverse Mercator
NAD 1986
UTM Zone 15



North American Datum
of 1986

ROAD AND ROADWAY FEATURES		PUBLIC SERVICE FEATURES	
INTERSTATE	[Symbol]	MNDOT OFFICE	[Symbol]
US HIGHWAY	[Symbol]	MNDOT TRUCK STATION	[Symbol]
MN HIGHWAY	[Symbol]	HIGHWAY PATROL DISTRICT OFFICE	[Symbol]
COUNTY STATE AID HIGHWAY	[Symbol]	STATE TRAVEL INFORMATION CENTER	[Symbol]
COUNTY ROAD	[Symbol]	REST AREA (FULL SERVICE)	[Symbol]
MUNICIPAL STATE AID STREET	[Symbol]	REST AREA (VAULT TOILET)	[Symbol]
MUNICIPAL STREET	[Symbol]	WIDESPREAD (ONLY OR P/T TOILET)	[Symbol]
PRIVATE STREET/ROAD	[Symbol]	LOCAL PARK	[Symbol]
TOWNSHIP ROAD	[Symbol]	PUBLIC ACCESS POINT	[Symbol]
UNORGANIZED TERRITORY ROAD	[Symbol]	FARMGROUNDS	[Symbol]
RAMP OR CONNECTOR	[Symbol]	PORT OF ENTRY	[Symbol]
INTERSTATE EXIT	[Symbol]	PARK AND RIDE LOT	[Symbol]
GREAT RIVER ROAD	[Symbol]	PUBLIC UNIVERSITY/COLLEGE	[Symbol]
OTHER ROADS	[Symbol]	PRIVATE UNIVERSITY/COLLEGE	[Symbol]
Frontage	[Symbol]	State Park	[Symbol]
Indian Service	[Symbol]	National Park	[Symbol]
Military	[Symbol]	National Monument	[Symbol]
		State Forest	[Symbol]
		National Wildlife Refuge	[Symbol]
		State Game	[Symbol]
		CULTURAL FEATURES	
		STATE HISTORICAL MARKER	[Symbol]
		HISTORIC DISTRICT	[Symbol]
		HISTORIC SITE	[Symbol]
		MONUMENT	[Symbol]
		BOUNDARY FEATURES	
		TRIBAL LAND	[Symbol]
		COUNTY	[Symbol]
		MUNICIPALITY	[Symbol]
		ADJACENT MUNICIPALITY	[Symbol]
		FEDERAL ADJUSTED URBAN AREA (2014)	[Symbol]
		MILITARY	[Symbol]
		VOYAGEURS NATIONAL PARK	[Symbol]
		BOUNDARY WATERS CANOE AREA WILDERNESS	[Symbol]
		STATE PARK	[Symbol]
		REGIONAL PARK	[Symbol]
		NATIONAL FOREST	[Symbol]
		NATIONAL AND STATE FOREST	[Symbol]
		STATE FOREST	[Symbol]
		NATIONAL TRAIL	[Symbol]
		WILDLIFE REFUGE AREA	[Symbol]
		WILDLIFE MANAGEMENT AREA	[Symbol]
		HYDROLOGIC FEATURES	
		RIVER OR STREAM (PERENNIAL)	[Symbol]
		LAKE, POND OR RESERVOIR	[Symbol]
		STREAM (INTERMITTENT)	[Symbol]
		DRAINAGE DITCH	[Symbol]
		WETLAND	[Symbol]
		ISLAND OR LAND	[Symbol]
		REGIONAL WATERSHED	[Symbol]
		PUBLIC FACILITIES	
		STATE CAPITOL	[Symbol]
		FEDERAL COURTHOUSE	[Symbol]
		COUNTY COURTHOUSE	[Symbol]
		ARMORY	[Symbol]
		CITY CENTERS	
		TRIBAL GOVERNMENT CENTER	[Symbol]
		CITY CENTER	[Symbol]
		LOCALLY KNOWN PLACE	[Symbol]
		UNINCORPORATED COMMUNITY	[Symbol]



Population (U.S. Census 2010): 15296

To request information from this document in an alternative format, call 651-366-4718 or 1-800-657-3774 (Greater Minnesota); 711 or 1-800-627-3529 (Minnesota Relay). You may also send an e-mail to ADARquest.dot@state.mn.us. (Please request at least one week in advance.)