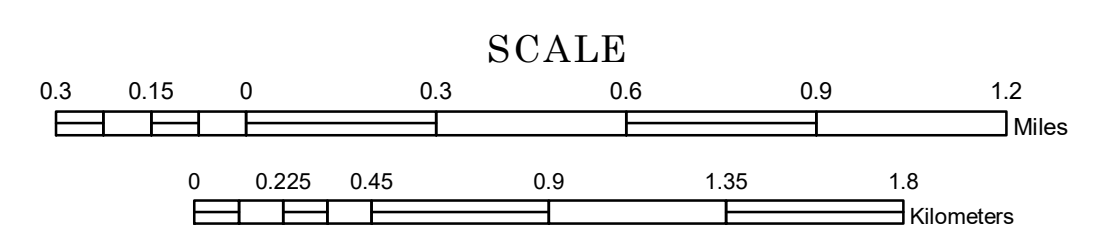


MUNICIPALITY OF ROGERS


PREPARED BY THE
MINNESOTA DEPARTMENT OF TRANSPORTATION
OFFICE OF TRANSPORTATION SYSTEM MANAGEMENT

IN COOPERATION WITH
U.S. DEPARTMENT OF TRANSPORTATION
FEDERAL HIGHWAY ADMINISTRATION



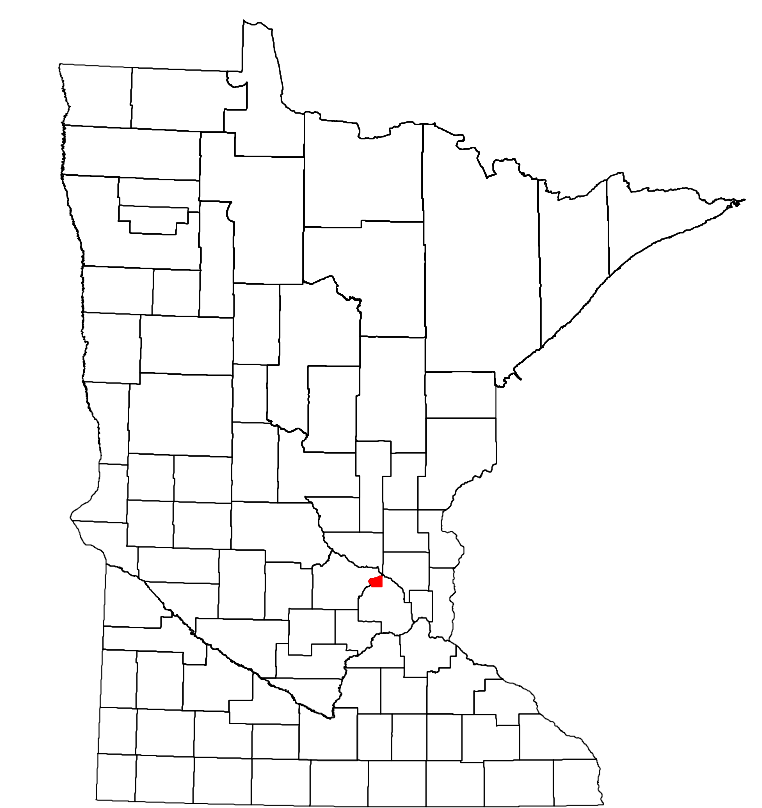
2019

Projection:
Transverse Mercator
NAD 1986
UTM Zone 15



North American Datum
of 1986

ROAD AND ROADWAY FEATURES		PUBLIC SERVICE FEATURES	
INTERSTATE	MINDOT OFFICE	MINDOT TRUCK STATION	MINDOT TRUCK STATION
US HIGHWAY	MINDOT PATROL DISTRICT OFFICE	HIGHWAY PATROL DISTRICT OFFICE	HIGHWAY PATROL DISTRICT OFFICE
MN HIGHWAY	STATE TRAVEL INFORMATION CENTER	STATE TRAVEL INFORMATION CENTER	STATE TRAVEL INFORMATION CENTER
COUNTY STATE AID HIGHWAY	REST AREA (FULL SERVICE)	REST AREA (FULL SERVICE)	REST AREA (FULL SERVICE)
COUNTY ROAD	REST AREA (VAULT TOILET)	REST AREA (VAULT TOILET)	REST AREA (VAULT TOILET)
MUNICIPAL STATE AID STREET	WIDEWAY (ONLY OR PIT TOILET)	WIDEWAY (ONLY OR PIT TOILET)	WIDEWAY (ONLY OR PIT TOILET)
MUNICIPAL STREET	LOCAL PARK	LOCAL PARK	LOCAL PARK
PRIVATE STREET/ROAD	PUBLIC ACCESS POINT	PUBLIC ACCESS POINT	PUBLIC ACCESS POINT
TOWNSHIP ROAD	FARMGROUNDS	FARMGROUNDS	FARMGROUNDS
UNORGANIZED TERRITORY ROAD	PORT OF ENTRY	PORT OF ENTRY	PORT OF ENTRY
RAMP OR CONNECTOR	PARK AND RIDE LOT	PARK AND RIDE LOT	PARK AND RIDE LOT
INTERSTATE EXIT	PUBLIC UNIVERSITY/COLLEGE	PUBLIC UNIVERSITY/COLLEGE	PUBLIC UNIVERSITY/COLLEGE
GREAT RIVER ROAD	PRIVATE UNIVERSITY/COLLEGE	PRIVATE UNIVERSITY/COLLEGE	PRIVATE UNIVERSITY/COLLEGE
OTHER ROADS		CULTURAL FEATURES	
FOREST	STATE HISTORICAL MARKER	STATE HISTORICAL MARKER	STATE HISTORICAL MARKER
INDIAN SERVICE	HISTORIC DISTRICT	HISTORIC DISTRICT	HISTORIC DISTRICT
NATIONAL PARK	HISTORIC SITE	HISTORIC SITE	HISTORIC SITE
NATIONAL MONUMENT	MONUMENT	MONUMENT	MONUMENT
NATIONAL FOREST	BOUNDARY FEATURES	BOUNDARY FEATURES	BOUNDARY FEATURES
MILITARY	TRIBAL LAND	TRIBAL LAND	TRIBAL LAND
AVIATION FEATURES		MUNICIPALITY	
COMMERCIAL AIRPORT	ADJACENT MUNICIPALITY	ADJACENT MUNICIPALITY	ADJACENT MUNICIPALITY
GENERAL AIRPORT	FEDERAL ADJUSTED URBAN AREA (2014)	FEDERAL ADJUSTED URBAN AREA (2014)	FEDERAL ADJUSTED URBAN AREA (2014)
AIRSTRIP	MILITARY	MILITARY	MILITARY
SEAPLANE	VOYAGEURS NATIONAL PARK	VOYAGEURS NATIONAL PARK	VOYAGEURS NATIONAL PARK
AIRPORT RUNWAY	BOUNDARY WATERS CANOE AREA WILDERNESS	BOUNDARY WATERS CANOE AREA WILDERNESS	BOUNDARY WATERS CANOE AREA WILDERNESS
RAILROAD AND RAILWAY FEATURES		STATE PARK	
RAILWAY	REGIONAL PARK	REGIONAL PARK	REGIONAL PARK
EMPIRE BUILDER STATION (AMTRAK)	NATIONAL FOREST	NATIONAL FOREST	NATIONAL FOREST
NORTHSTAR STATION (COMMUTER)	NATIONAL AND STATE FOREST	NATIONAL AND STATE FOREST	NATIONAL AND STATE FOREST
INFRASTRUCTURE FEATURES		STATE FOREST	
LONG BRIDGE (100' OR GREATER SPAN)	NATIONAL TRAIL	NATIONAL TRAIL	NATIONAL TRAIL
MAJOR BRIDGE (20 TO 100 SPAN)	WILDLIFE REFUGE AREA	WILDLIFE REFUGE AREA	WILDLIFE REFUGE AREA
MINOR BRIDGE (5 TO 20 SPAN)	WILDLIFE MANAGEMENT AREA	WILDLIFE MANAGEMENT AREA	WILDLIFE MANAGEMENT AREA
DAM	HYDROLOGIC FEATURES	HYDROLOGIC FEATURES	HYDROLOGIC FEATURES
LOCK AND DAM	RIVER OR STREAM (PERMANENT)	RIVER OR STREAM (PERMANENT)	RIVER OR STREAM (PERMANENT)
PUBLIC FACILITIES		LAKE, POND OR RESERVOIR	
STATE CAPITOL	LAKE, POND OR RESERVOIR	LAKE, POND OR RESERVOIR	LAKE, POND OR RESERVOIR
FEDERAL COURTHOUSE	STREAM (INTERMITTENT)	STREAM (INTERMITTENT)	STREAM (INTERMITTENT)
COUNTY COURTHOUSE	DRAINAGE DITCH	DRAINAGE DITCH	DRAINAGE DITCH
CITY CENTERS		WETLAND	
TRIBAL GOVERNMENT CENTER	WETLAND	WETLAND	WETLAND
CITY CENTER	ISLAND OR LAND	ISLAND OR LAND	ISLAND OR LAND
LOCALLY KNOWN PLACE	REGIONAL WATERSHED	REGIONAL WATERSHED	REGIONAL WATERSHED
UNINCORPORATED COMMUNITY			



Population (U.S. Census 2010): 8597

To request information from this document in an alternative format, call 651-366-4718 or 1-800-657-3774 (Greater Minnesota); 711 or 1-800-627-3529 (Minnesota Relay). You may also send an e-mail to ADArequest.dot@state.mn.us. (Please request at least one week in advance.)