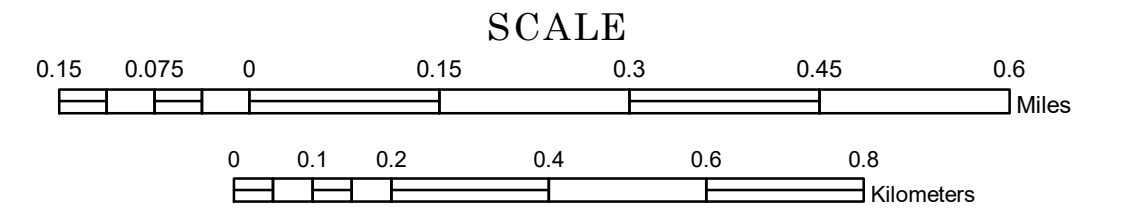


# MUNICIPALITY OF WEST SAINT PAUL

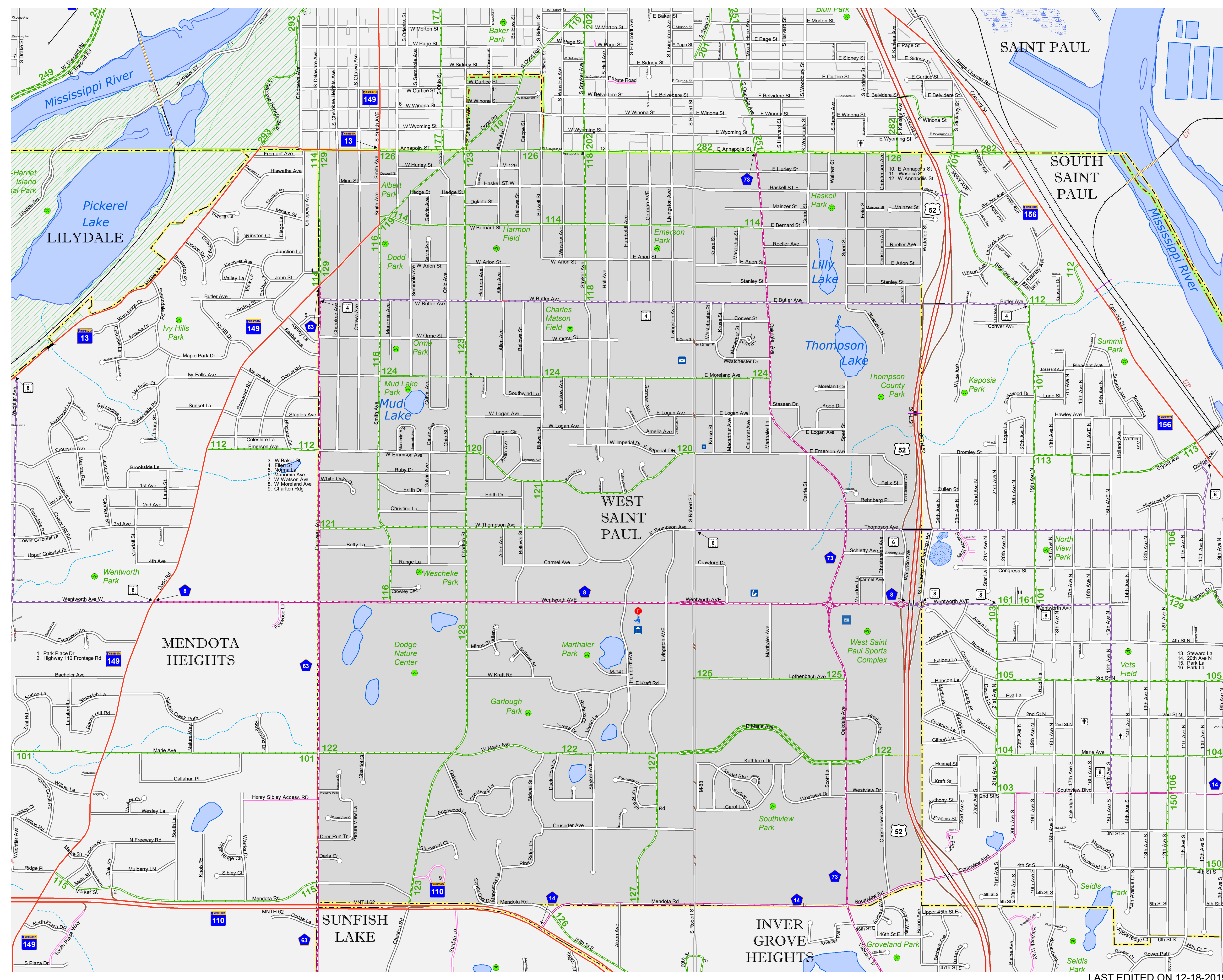
PREPARED BY THE  
MINNESOTA DEPARTMENT OF TRANSPORTATION  
OFFICE OF TRANSPORTATION SYSTEM MANAGEMENT

IN COOPERATION WITH  
U.S. DEPARTMENT OF TRANSPORTATION  
FEDERAL HIGHWAY ADMINISTRATION

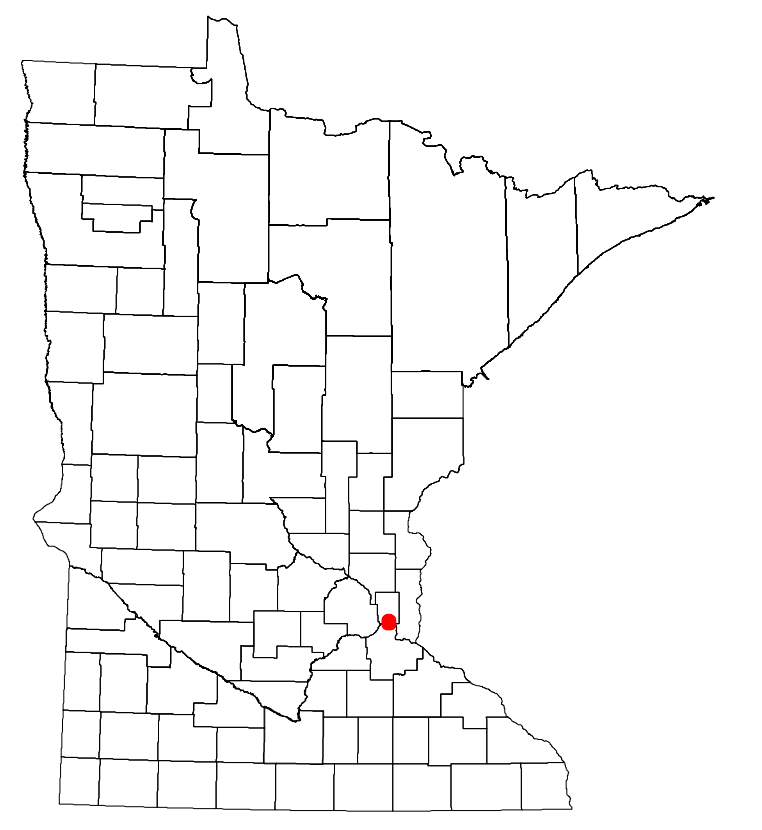


1 in = 800 ft  
**2020**

Projection:  
Transverse Mercator  
NAD 1986  
UTM Zone 15  
North American Datum  
of 1986



ROAD AND ROADWAY FEATURES	PUBLIC SERVICE FEATURES
INTERSTATE	MINDOT OFFICE
US HIGHWAY	MINDOT TRUCK STATION
MINN. HIGHWAY	HIGHWAY PATROL DISTRICT OFFICE
COUNTY STATE AID HIGHWAY	STATE TRAVEL INFORMATION CENTER
COUNTY ROAD	REST AREA (FULL SERVICE)
MUNICIPAL STATE AID STREET	REST AREA (VALET TOILET)
MUNICIPAL STREET	WAYSIDE (VALET OR PIT TOILET)
PRIVATE STREET/ROAD	LOCAL PARK
TOWNSHIP ROAD	PUBLIC ACCESS POINT
UNORGANIZED TERRITORY ROAD	FAIRGROUNDS
RAMP OR CONNECTOR	PORT OF ENTRY
INTERSTATE EXIT	PARK AND RIDE LOT
GREAT RIVER ROAD	PUBLIC UNIVERSITY/COLLEGE
OTHER ROADS	PRIVATE UNIVERSITY/COLLEGE
FRONTAGE	CULTURAL FEATURES
STATE PARK	STATE HISTORICAL MARKER
NATIONAL MONUMENT	HISTORIC DISTRICT
NATIONAL FOREST	HISTORIC SITE
STATE FOREST	MONUMENT
NATIONAL WILDLIFE STATE GAME	BOUNDARY FEATURES
ADJACENT MUNICIPALITY	TRIBAL LAND
FEDERAL ADJUSTED URBAN AREA (2014)	COUNTY
MILITARY	MUNICIPALITY
VOYAGEURS NATIONAL PARK	ADJACENT MUNICIPALITY
BOUNDARY WATERS CANOE AREA WILDERNESS	FEDERAL ADJUSTED URBAN AREA (2014)
STATE PARK	NORTHSTAR STATION (COMMUTER)
REGIONAL PARK	MILITARY
NATIONAL FOREST	VOYAGEURS NATIONAL PARK
NATIONAL AND STATE FOREST	BOUNDARY WATERS CANOE AREA WILDERNESS
STATE FOREST	STATE PARK
NATIONAL TRAIL	REGIONAL PARK
WILDLIFE REFUGUE AREA	NATIONAL FOREST
WILDLIFE MANAGEMENT AREA	NATIONAL AND STATE FOREST
HYDROLOGIC FEATURES	STATE FOREST
RIVER OR STREAM (PERMANENT)	NATIONAL TRAIL
LAKE, POND OR RESERVOIR	WILDLIFE REFUGUE AREA
STREAM (INTERMITTENT)	WILDLIFE MANAGEMENT AREA
DRAINAGE DITCH	HYDROLOGIC FEATURES
WETLAND	RIVER OR STREAM (PERMANENT)
ISLAND OR LAND	LAKE, POND OR RESERVOIR
REGIONAL WATERSHED	STREAM (INTERMITTENT)
	DRAINAGE DITCH
	WETLAND
	ISLAND OR LAND
	REGIONAL WATERSHED



Population (U.S. Census 2010): 19540

To request information from this document in an alternative format, call 651-366-4718 or 1-800-657-3774 (Greater Minnesota); 711 or 1-800-627-3529 (Minnesota Relay). You may also send an e-mail to ADAREquest.dot@state.mn.us. (Please request at least one week in advance.)

LAST EDITED ON 12-18-2019