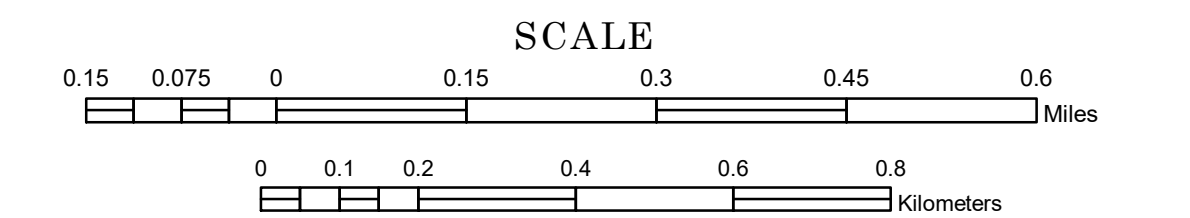


MUNICIPALITY OF ZIMMERMAN

PREPARED BY THE
MINNESOTA DEPARTMENT OF TRANSPORTATION
OFFICE OF TRANSPORTATION SYSTEM MANAGEMENT


IN COOPERATION WITH
U.S. DEPARTMENT OF TRANSPORTATION
FEDERAL HIGHWAY ADMINISTRATION



1 in = 800 ft

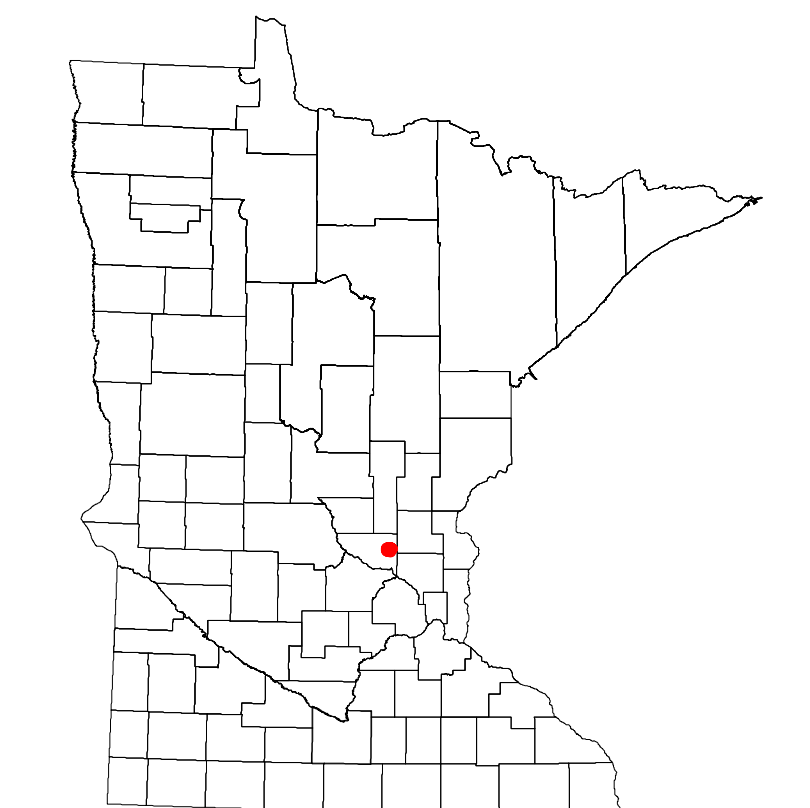
2020

Projection:
Transverse Mercator
NAD 1986
UTM Zone 15

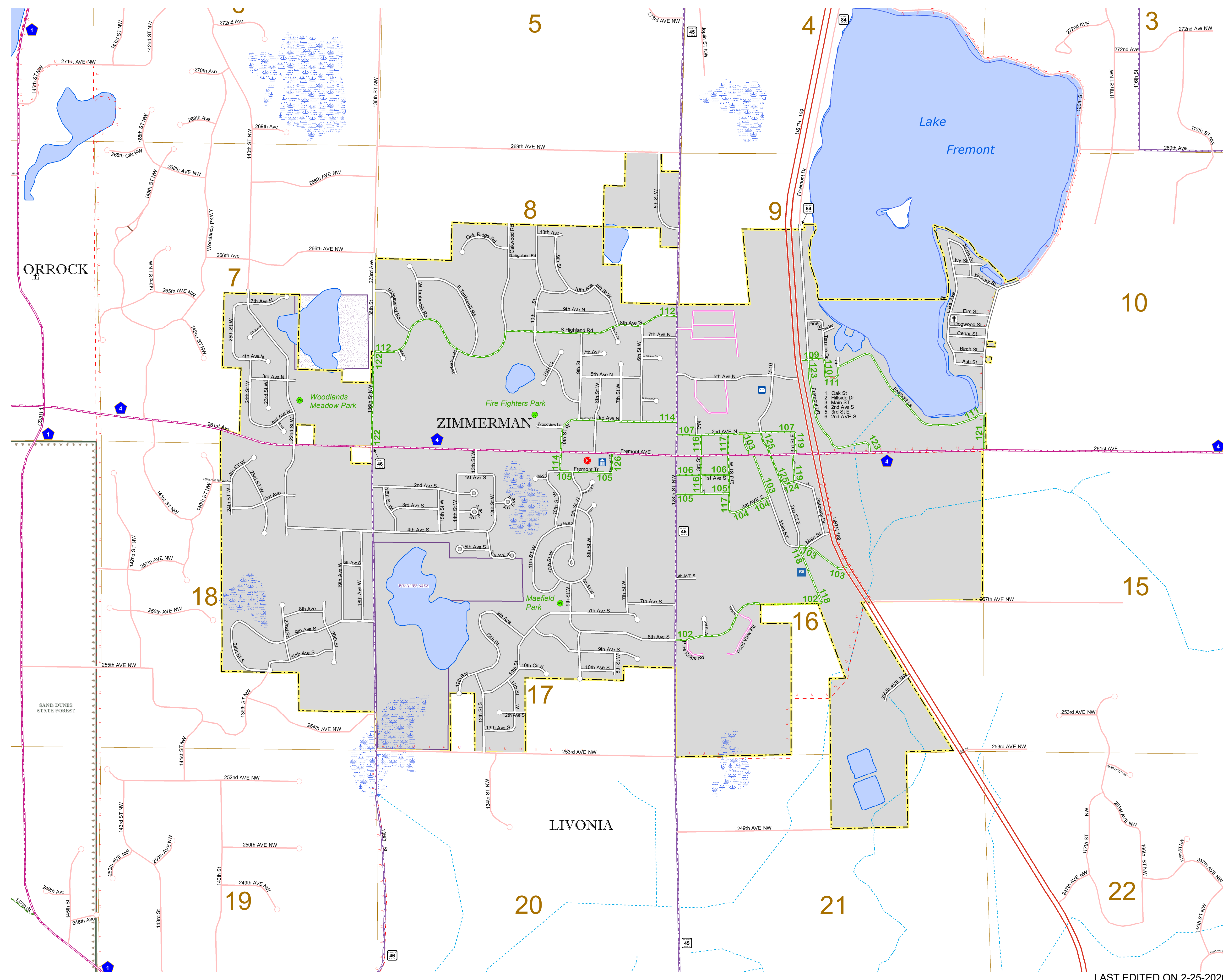


North American Datum
of 1986

ROAD AND ROADWAY FEATURES	PUBLIC SERVICE FEATURES
INTERSTATE	MINDOT OFFICE
US HIGHWAY	MINDOT TRUCK STATION
MINN. HIGHWAY	HIGHWAY PATROL DISTRICT OFFICE
COUNTY STATE AID HIGHWAY	STATE TRAVEL INFORMATION CENTER
COUNTY ROAD	REST AREA (FULL SERVICE)
MUNICIPAL STATE AID STREET	REST AREA (VALET TOILET)
MUNICIPAL STREET	WAYSIDE (VALET OR PIT TOILET)
PRIVATE STREET/ROAD	LOCAL PARK
TOWNSHIP ROAD	PUBLIC ACCESS POINT
UNORGANIZED TERRITORY ROAD	FAIRGROUNDS
RAMP OR CONNECTOR	PORT OF ENTRY
INTERSTATE EXIT	PARK AND RIDE LOT
GREAT RIVER ROAD	PUBLIC UNIVERSITY/COLLEGE
OTHER ROADS	PRIVATE UNIVERSITY/COLLEGE
FRONTAGE ROAD	STATE HISTORICAL MARKER
INDUS. SERVICE ROAD	CULTURAL FEATURES
MILITARY	HISTORIC DISTRICT
NATIONAL FOREST	HISTORIC SITE
NATIONAL MONUMENT	MONUMENT
NATIONAL WILDLIFE STATE GAME	BOUNDARY FEATURES
ADJACENT FEATURES	TRIBAL LAND
COMMERCIAL AIRPORT	COUNTY
GENERAL AIRPORT	MUNICIPALITY
AIRSTRIP	ADJACENT MUNICIPALITY
SEAPLANE	FEDERAL ADJUSTED URBAN AREA (2014)
AIRPORT RUNWAY	MILITARY
RAILROAD AND RAILWAY FEATURES	VOYAGEURS NATIONAL PARK
RAILROAD	BOUNDARY WATERS CANOE AREA WILDERNESS
EMPIRE BUILDER STATION (AIRMAIL)	STATE PARK
NORTHTAR STATION (COMMUTER)	REGIONAL PARK
LIGHT RAIL	NATIONAL FOREST
BLUE LINE	NATIONAL AND STATE FOREST
GREEN LINE	STATE FOREST
INFRASTRUCTURE FEATURES	NATIONAL TRAIL
LONG BRIDGE (100' OR GREATER SPAN)	WILDLIFE REFUGUE AREA
MAJOR BRIDGE (20' TO 100' SPAN)	WILDLIFE MANAGEMENT AREA
MINOR BRIDGE (5' TO 20' SPAN)	HYDROLOGIC FEATURES
DAM	RIVER OR STREAM (PERMANENT)
LOCK AND DAM	LAKE, POND OR RESERVOIR
STATE CAPITOL	STREAM (INTERMITTENT)
FEDERAL COURTHOUSE	DRAINAGE DITCH
COUNTY COURTHOUSE	WETLAND
ARMORY	ISLAND OR LAND
CITY CENTERS	REGIONAL WATERSHED
TRIBAL GOVERNMENT CENTER	
CITY CENTER	
LOCALLY KNOWN PLACE	
UNINCORPORATED COMMUNITY	



Population (U.S. Census 2010): 5228



To request information from this document in an alternative format, call 651-366-4718 or 1-800-657-3774 (Greater Minnesota); 711 or 1-800-627-3529 (Minnesota Relay). You may also send an e-mail to ADAREquest.dot@state.mn.us. (Please request at least one week in advance.)

LAST EDITED ON 2-25-2020