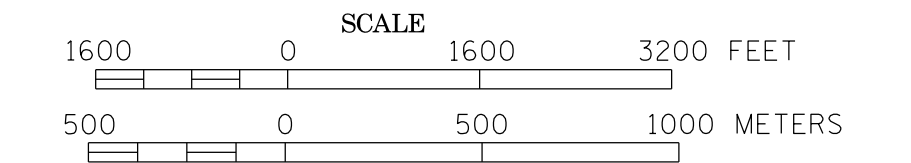
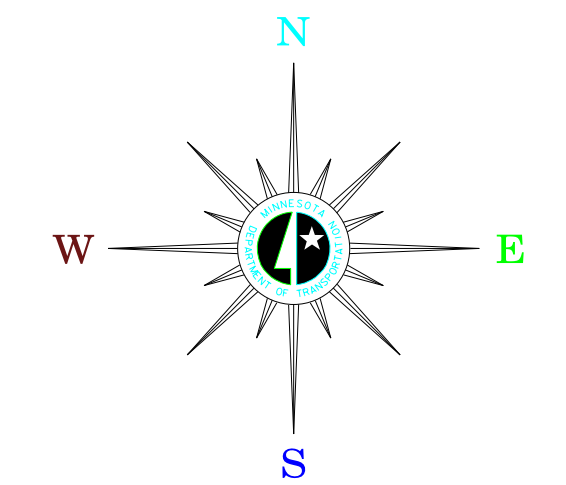


MUNICIPALITY OF  
**EDINA**

PREPARED BY THE  
MINNESOTA DEPARTMENT OF TRANSPORTATION  
OFFICE OF TRANSPORTATION SYSTEM MANAGEMENT  
IN COOPERATION WITH  
U.S. DEPARTMENT OF TRANSPORTATION  
FEDERAL HIGHWAY ADMINISTRATION



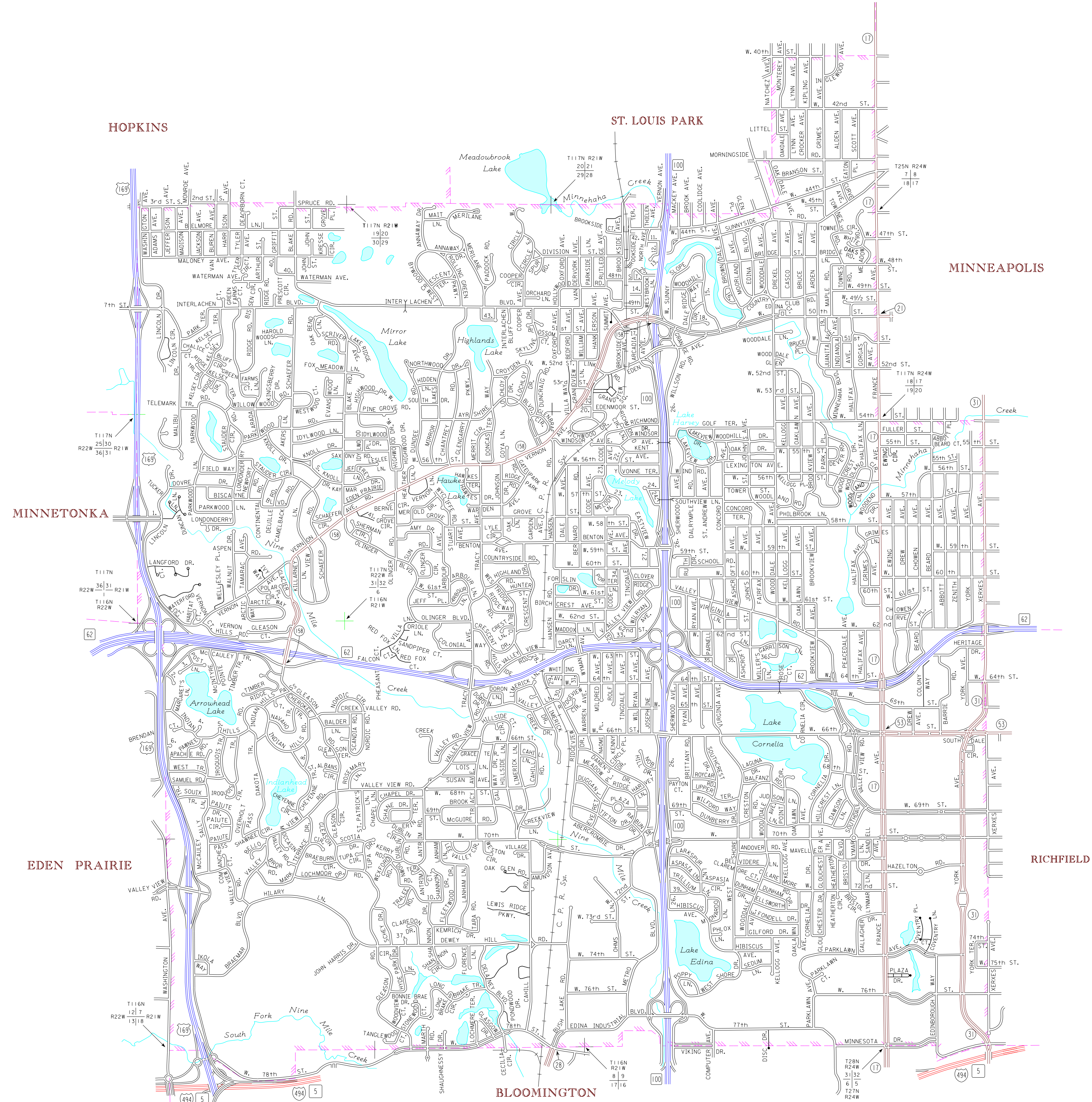
**2015**  
BASIC DATA - 2013



**LEGEND**

- INTERSTATE TRUNK HIGHWAY..... (I-94)
- U.S. TRUNK HIGHWAY..... (US-169)
- STATE TRUNK HIGHWAY..... (ST-55)
- COUNTY STATE AID HIGHWAY..... (CS-23)
- COUNTY ROAD..... (CR-15)
- CORPORATE LIMITS.....
- PUBLIC ROAD.....
- PRIVATE ROAD.....

1. LONDONDERRY DR.
2. MCCALLEY TER.
3. MCCALLEY CIR.
4. ANTHONY PASS
5. INDIAN HILLS CIR.
6. INDIAN WAY W.
7. INDIAN POND CIR.
8. BLACKFOOT PASS
9. HILL-A-WAY CT.
10. LEE VALLEY RD.
11. MOORE AVE.
12. LAURA AVE.
13. CASCADE LN.
14. MILLFORD PL.
15. E. SUNNY SLOPE DR.
16. EDGEBROOK PL.
17. GUS YOUNG LN.
18. HILLTOP LN.
19. JAY PL.
20. PINEWOOD TR.
21. SHERWOOD RD.
22. WARWICK PL.
23. MELODY LAKE RD.
24. NORMANDE CT.
25. EDENBROOK LN.
26. NORMANDE RD.
27. JOSEPHINE AVE.
28. COLNAL CT.
29. NORTHFIELD AVE.
30. RIDGEVIEW AVE.
31. HOLBORN AVE.
32. ROSE AVE.
33. ROBERT'S PL.
34. BIRCHCREST DR.
35. W. 63RD ST.
36. NANCY LN.
37. DEWEY HILL RD.
38. CHURCH PL.
39. LANTANA LN.
40. MENDELSSOHN LN.
41. BLAKE RIDGE RD.
42. MOTOR ST.
43. INTERLACHEN CIR.



To request information from this document in an alternative format, call 651-368-4716 or 1-800-657-3774 (Greater Minnesota); 711 or 1-800-627-3529 (Minnesota Relay). You may also send an e-mail to [ADRequest.state@state.mn.us](mailto:ADRequest.state@state.mn.us). (Please request at least one week in advance).