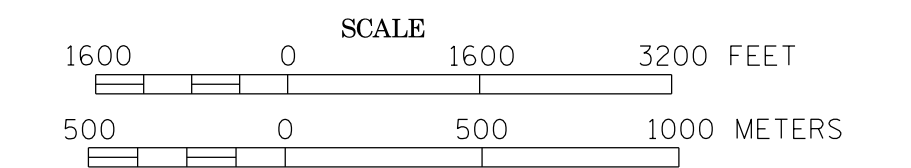


MUNICIPALITY OF ROSEMOUNT

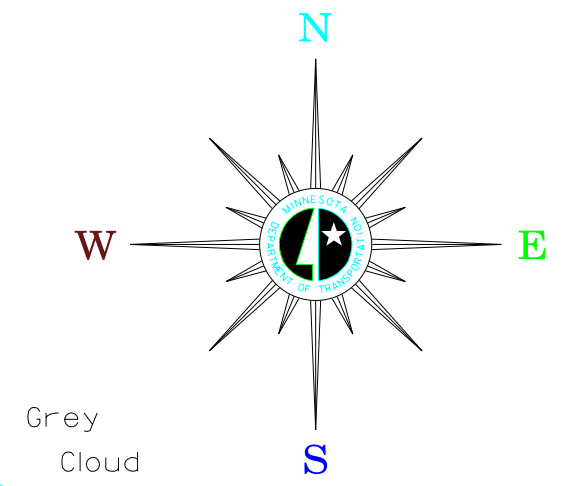
PREPARED BY THE
MINNESOTA DEPARTMENT OF TRANSPORTATION
OFFICE OF TRANSPORTATION SYSTEM MANAGEMENT
IN COOPERATION WITH
U.S. DEPARTMENT OF TRANSPORTATION
FEDERAL HIGHWAY ADMINISTRATION

LEGEND

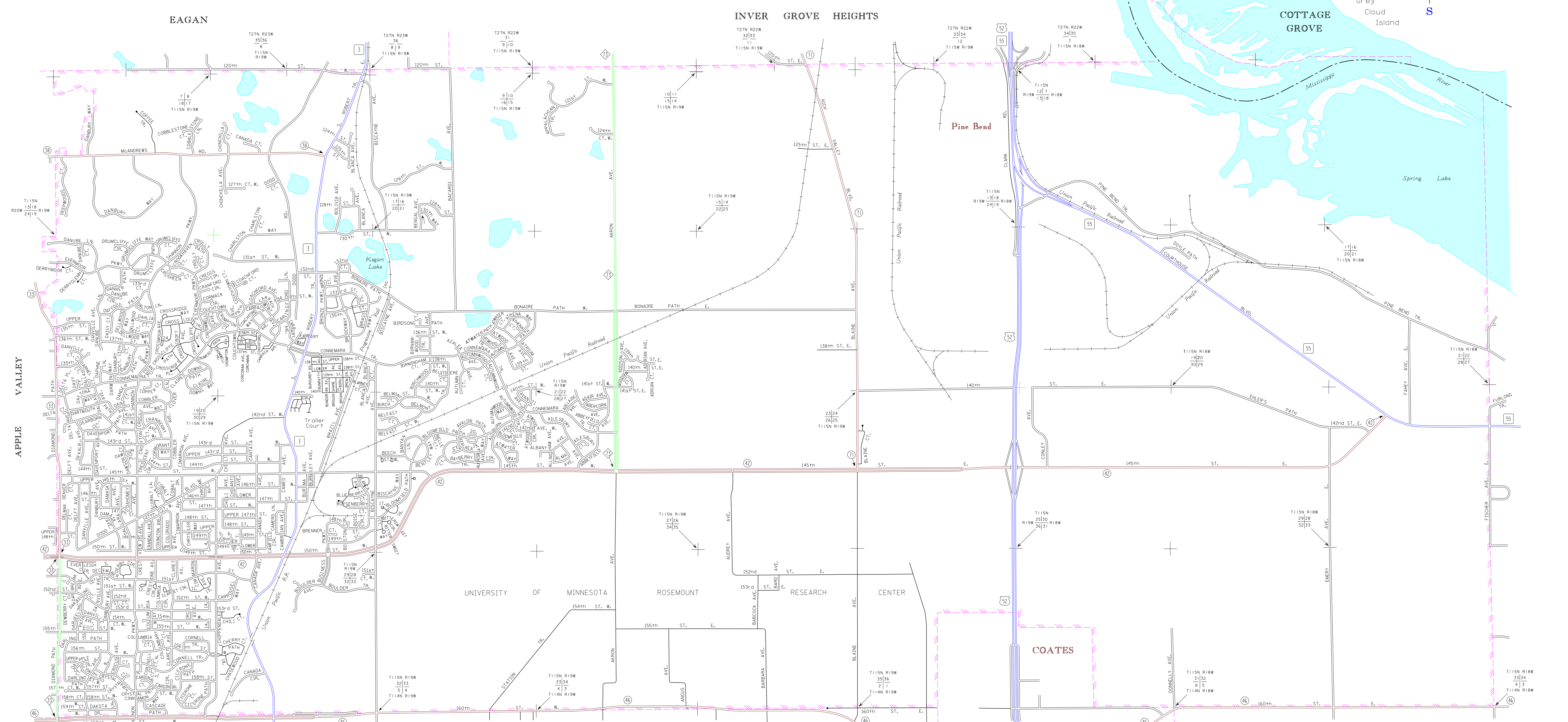
- INTERSTATE TRUNK HIGHWAY..... (35)
- U.S. TRUNK HIGHWAY..... (10)
- STATE TRUNK HIGHWAY..... (55)
- COUNTY STATE AID HIGHWAY..... (2)
- COUNTY ROAD..... (15)
- CORPORATE LIMITS.....
- PUBLIC ROAD.....
- PRIVATE ROAD.....



2015
BASIC DATA - 2013



1. DARTMOOR CT.
2. DECEMBER CT.
3. DECEMBER WAY
4. CHORLEY AVE.
5. UPPER 149TH CT.
6. CHEVELLE CT.
7. CHARLESTON AVE.
8. CUMBERLAND AVE.
9. CRESTONE CT.
10. CRESTONE PATH
11. CIMARRON WAY
12. CRESTVIEW CIR.
13. CIMARRON CT.
14. CHOKECHERRY AVE.
15. CROSSCOURT TR.
16. BLOOMFIELD WAY
17. BLOOMFIELD CIR.
18. CHESTNUT WAY
19. AUDOBON WAY
20. AUGUSTA WAY
21. COLSHIRE PATH
22. CORLISS TR.
23. CORLISS AVE.
24. CROSSLEIGH PATH
25. BRILLIANT GEM AVE.



To request information from this document in an alternative format, call 651-368-4716 or 1-800-657-3774 (Greater Minnesota); 711 or 1-800-627-3529 (Minnesota Relay). You may also send an e-mail to NDARquest.do@state.mn.us (Please request at least one week in advance).