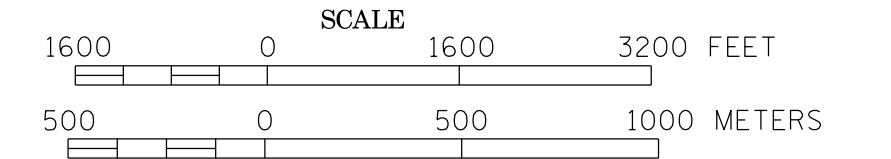



MUNICIPALITY OF WHITE BEAR LAKE

PREPARED BY THE
MINNESOTA DEPARTMENT OF TRANSPORTATION
OFFICE OF TRANSPORTATION SYSTEM MANAGEMENT
IN COOPERATION WITH
U.S. DEPARTMENT OF TRANSPORTATION
FEDERAL HIGHWAY ADMINISTRATION



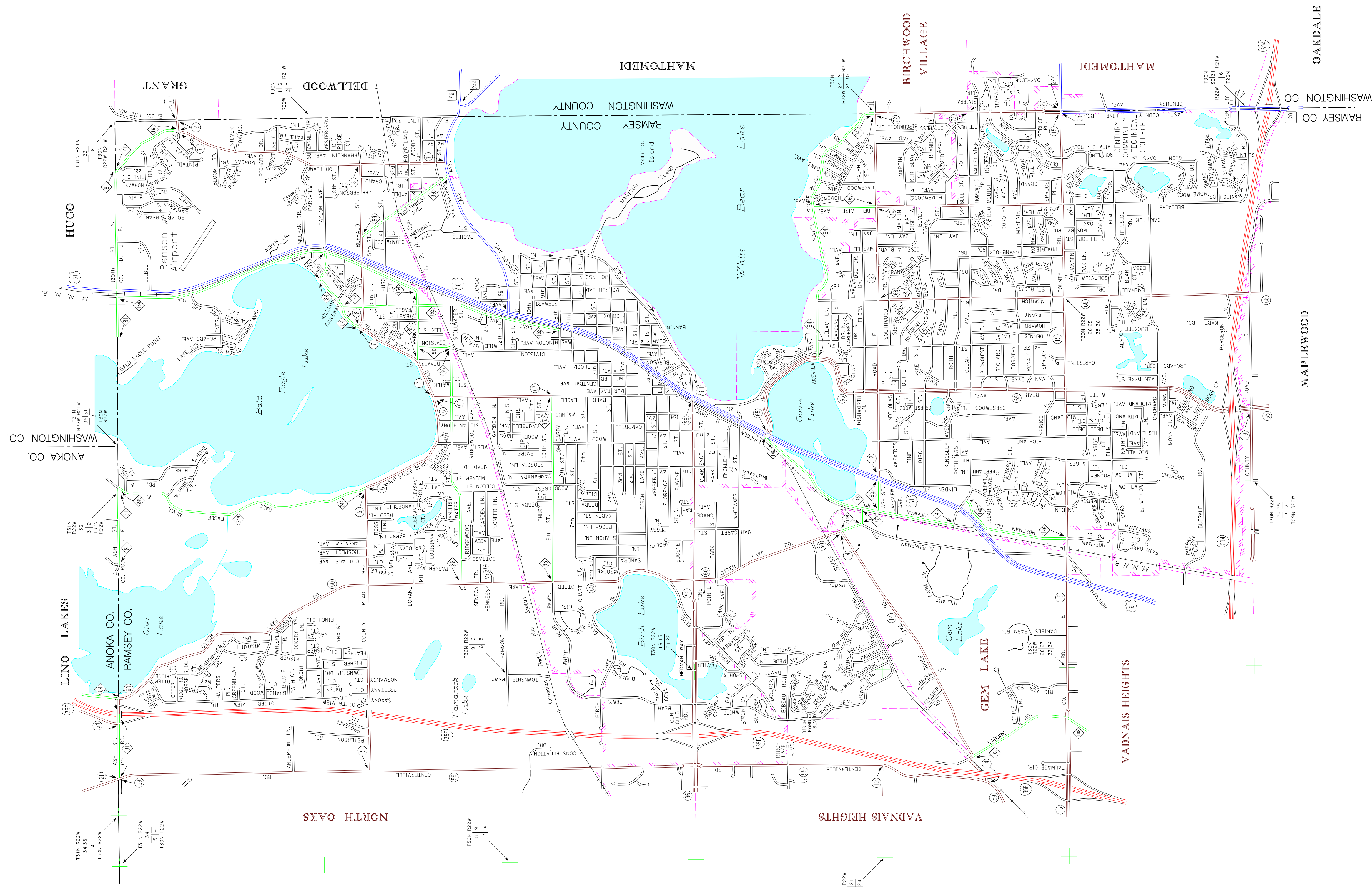
2015
BASIC DATA - 2013



LEGEND

- INTERSTATE TRUNK HIGHWAY..... (35)
- U.S. TRUNK HIGHWAY..... (16)
- STATE TRUNK HIGHWAY..... (55)
- COUNTY STATE AID HIGHWAY..... (23)
- COUNTY ROAD..... (15)
- CORPORATE LIMITS.....
- PUBLIC ROAD.....
- PRIVATE ROAD.....

1. OAK RIDGE CT.
2. MADONNELL CT.
3. COTTAGE AVE.
5. COTTAGE CT.
6. COTTAGE LN.
7. COTTAGE BLVD.
8. GASTON AVE.
9. GASTON CT.
10. WATFORD CT.
11. SUN TERRACE CIR.
12. WINDY HILLS AVE.
13. WINDY HILLS LN.
14. JERRY CT.
15. 600 WHITE BEAR AVE.
16. 1500 WHITE BEAR AVE.
17. LITTLE LINDEN CX.
18. 1500 1ST LN.
19. LINDEN COVE
20. LINDEN AVE.
21. LAKE AVE. DR.
22. MALLARD PONDS BLVD.
23. HIDDEN LAKE PONTE
24. HIDDEN LAKE BLVD.
25. SHADYSIDE LN.
26. SHADYSIDE LN.
27. KELLY CT.



To request information from this document in an alternative format, call 651-366-4718 or 1-800-657-3774 (Greater Minnesota); 711 or 1-800-627-3529 (Minnesota Relay). You may also send an e-mail to ADArequest.dot@state.mn.us. (Please request at least one week in advance).