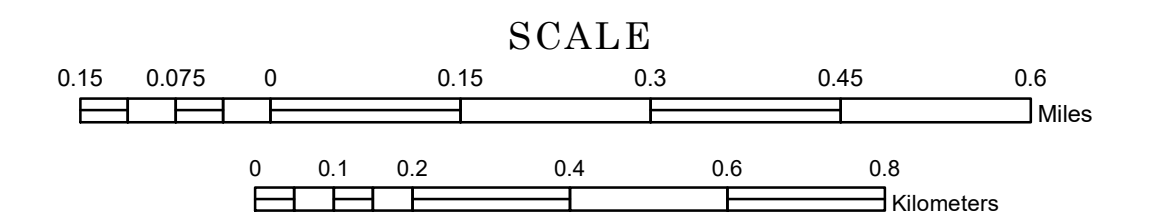


MUNICIPALITY OF ZUMBROTA

PREPARED BY THE
MINNESOTA DEPARTMENT OF TRANSPORTATION
OFFICE OF TRANSPORTATION SYSTEM MANAGEMENT

IN COOPERATION WITH
U.S. DEPARTMENT OF TRANSPORTATION
FEDERAL HIGHWAY ADMINISTRATION

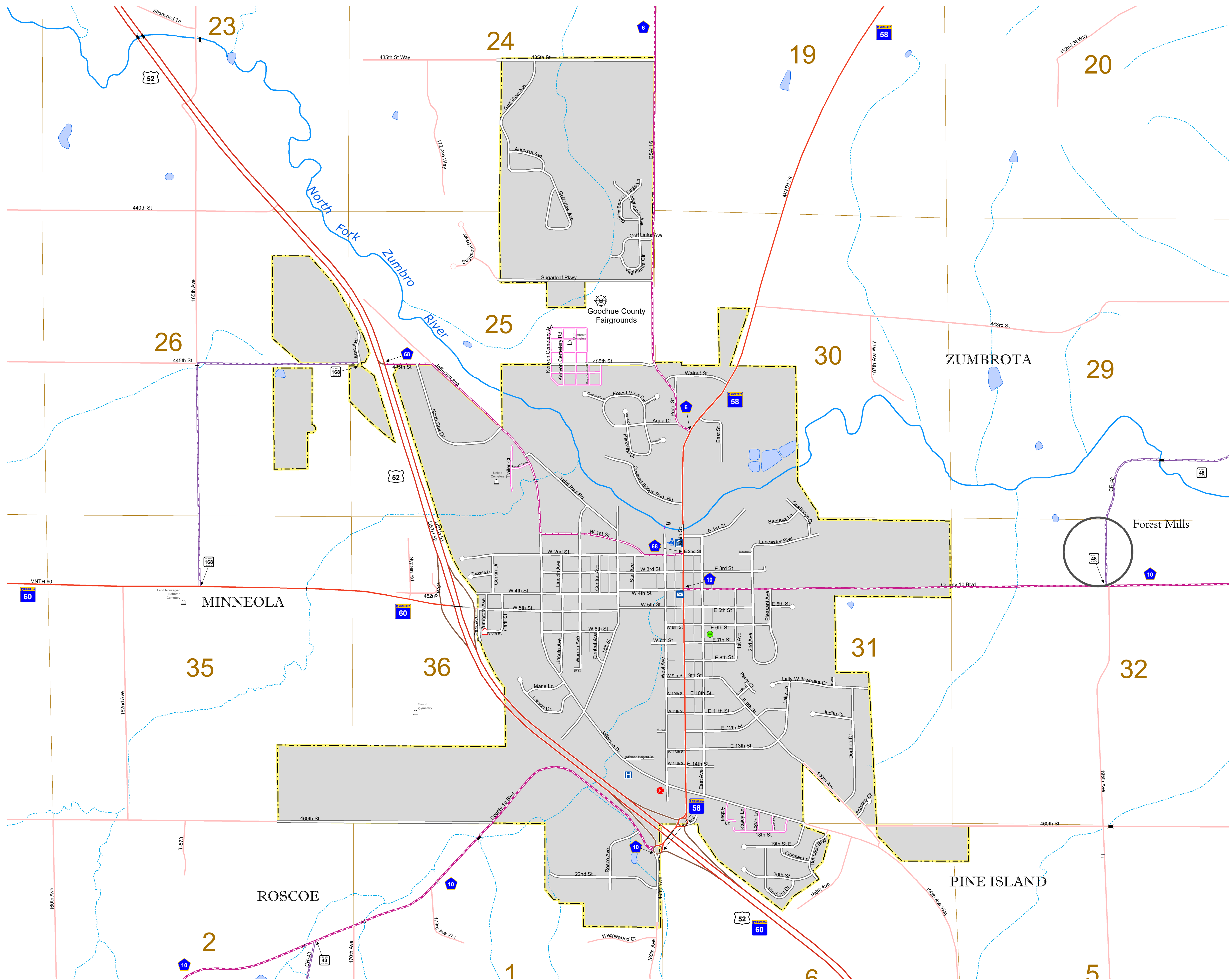


2023

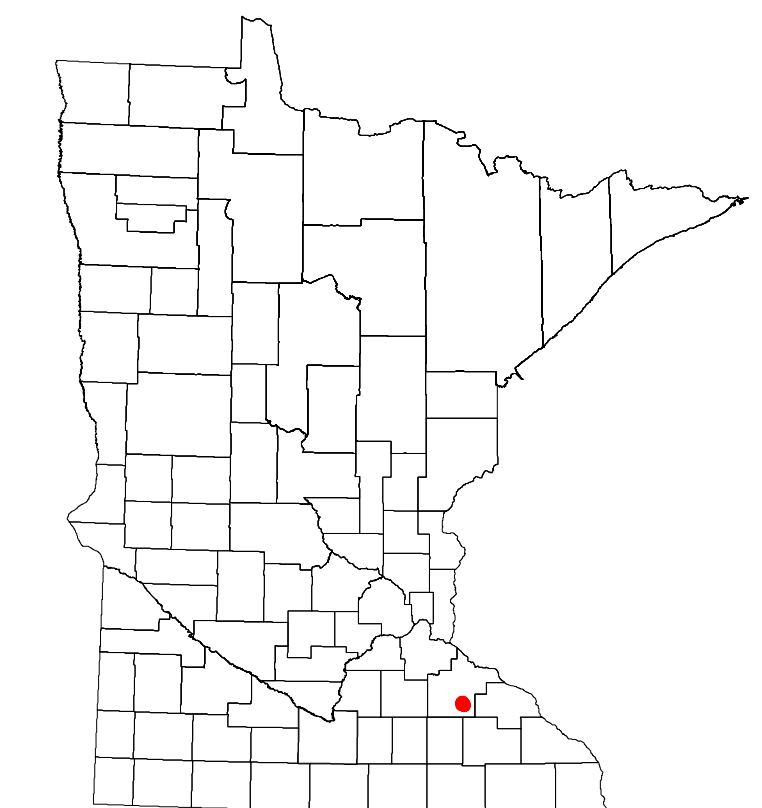
Projection:
Transverse Mercator
NAD 1986
UTM Zone 15



North American Datum
of 1986



ROAD AND ROADWAY FEATURES	PUBLIC SERVICE FEATURES
INTERSTATE	MINOT OFFICE
US HIGHWAY	MINOT TRUCK STATION
STATE AID HIGHWAY	HIGHWAY PATROL DISTRICT OFFICE
COUNTY ROAD	STATE TRAVEL INFORMATION CENTER
MUNICIPAL STREET	REST AREA (Full Service)
MUNICIPAL STATE AID STREET	REST AREA (Only Truck)
PRIVATE STREET/ROAD	WAYSIDE (Only on Pk Trk 4)
UNORGANIZED TERRITORY ROAD	PUBLIC ACCESS POINT
RAMP OR CONNECTOR	LOCAL PARK
GREAT RIVER ROAD	FAIRGROUNDS
OTHER ROAD	PORT OF ENTRY
RAILROAD AND RAILWAY FEATURES	PARK AND RIDE LOT
EMPIRE BUILDER STATION (AMTRAK)	PUBLIC UNIVERSITY COLLEGE
NORTHSTAR STATION (COMMERCE)	PRIVATE UNIVERSITY COLLEGE
LIGHT RAIL	ELEMENTARY SCHOOL
BLUE LINE STATION	MIDDLE SCHOOL
GREEN LINE STATION	HIGH SCHOOL
INFRASTRUCTURE FEATURES	AVIATION FEATURES
LONG BRIDGE (100' OR GREATER SPAN)	COMMERCIAL AIRPORT
MAJOR BRIDGE (20' TO 100' SPAN)	GENERAL AIRPORT
MINOR BRIDGE (2' TO 20' SPAN)	AIRSTRIP
ROAD TUNNEL (100' OR GREATER SPAN)	SEAPLANE
RAILROAD BRIDGE (100' OR GREATER SPAN)	AIRPORT RUNWAY
RAILROAD BRIDGE (Lesser 100' SPAN)	CULTURAL FEATURES
SKYWAY	STATE HISTORIC MARKER
PEDESTRIAN BRIDGE	HISTORIC DISTRICT
PEDESTRIAN TUNNEL	HISTORIC SITE
LOCK AND DAM	MONUMENT
PUBLIC FACILITIES	CEMETERY
STATE CAPITOL	BOUNDARY FEATURES
FEDERAL COURTHOUSE	TRIBAL LAND
COUNTY COURTHOUSE	COUNTY
ARMORY	MUNICIPALITY
CITY HALL	ADJACENT MUNICIPALITY
COMMUNITY CENTER	FEDERAL ADJUSTED URBAN AREA (2014)
ARENA	MILITARY
STADIUM	STATE PARK
POST OFFICE	REGIONAL PARK
POLICE STATION	NATIONAL FOREST
FIRE STATION	NATIONAL AND STATE FOREST
PUBLIC LIBRARY	STATE FOREST
PUBLIC MUSEUM	NATIONAL TRAIL
EVENT CENTER	WILDLIFE REFUGE AREA
CITY CENTERS	WILDLIFE MANAGEMENT AREA
TRIBAL GOVERNMENT CENTER	HYDROLOGIC FEATURES
LOCALLY INCORPORATED PLACE	RIVER OR STREAM (PERMANENT)
UNINCORPORATED COMMUNITY	LAKE, POND OR RESERVOIR
	STREAM (PERMANENT)
	STREAM (Intermittent)
	DRAINAGE DITCH
	WETLAND
	ISLAND OR LAND
	REGIONAL WATERSHED



Population (U.S. Census 2020): 3726

To request information from this document in an alternative format, call 651-366-4718 or 1-800-657-3774 (Greater Minnesota); 711 or 1-800-627-3529 (Minnesota Relay). You may also send an e-mail to ADarequest.dot@state.mn.us. (Please request at least one week in advance.)

LAST EDITED ON 12-10-2023