MUNICIPALITIES OF

JACKSON CO.

PREPARED BY THE
MINNESOTA DEPARTMENT OF TRANSPORTATION
OFFICE OF TRANSPORTATION SYSTEM MANAGEMENT
IN COOPERATION WITH
U.S. DEPARTMENT OF TRANSPORTATION
FEDERAL HIGHWAY ADMINISTRATION

SCALE
800 0 800 1600 FEET
250 0 250 500 METERS

2015
BASIC DATA - 2011

N W E S

LEGEND

INTERSTATE TRUNK HIGHWAY..... 35
U.S. TRUNK HIGHWAY..... 10
STATE TRUNK HIGHWAY..... 55
COUNTY STATE AID HIGHWAY..... 23
COUNTY ROAD..... 13
PUBLIC ROAD .....
PRIVATE ROAD .....
CORPORATE LIMITS.....

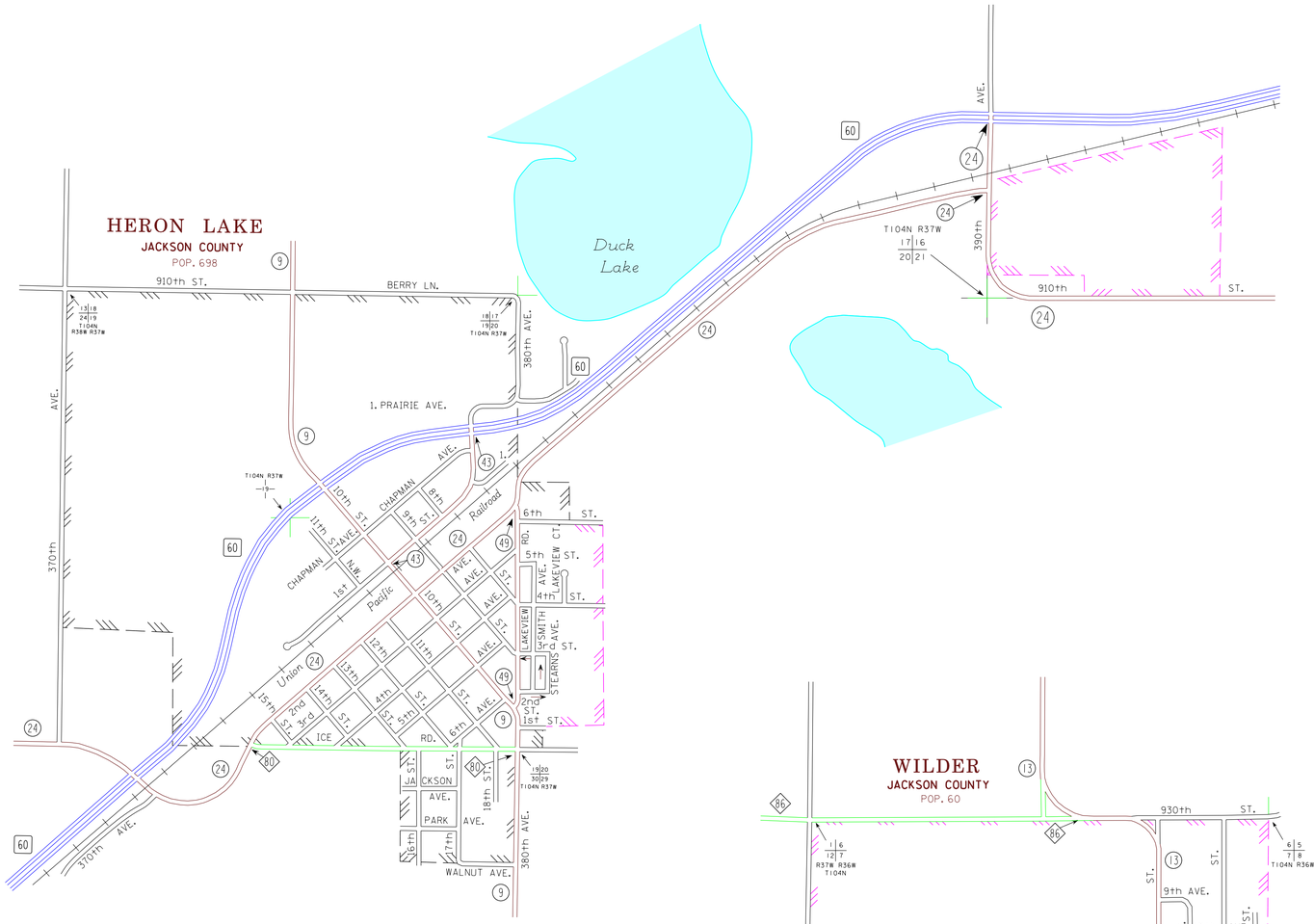

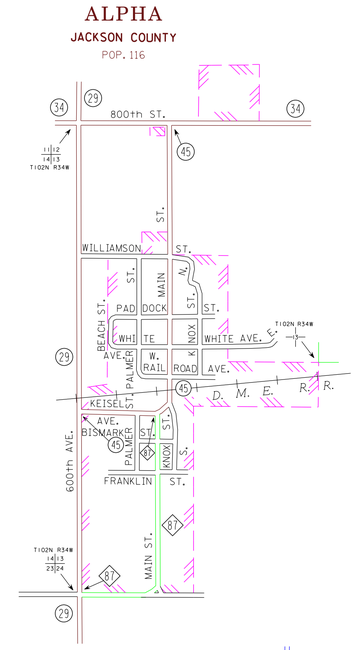

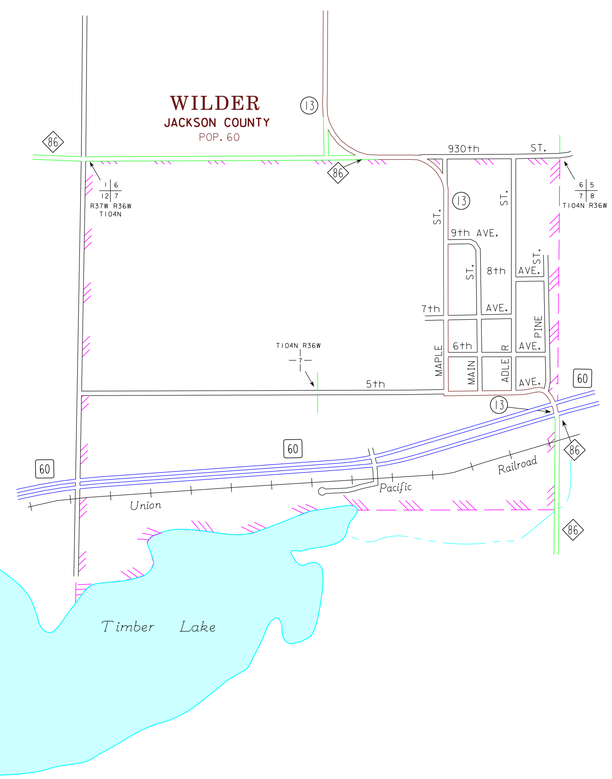

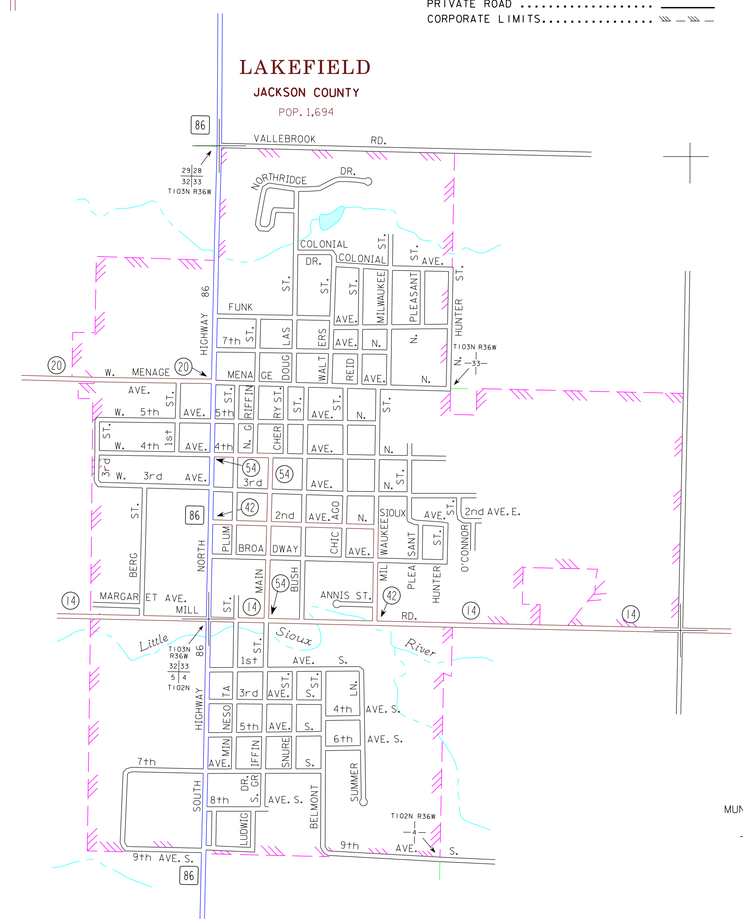

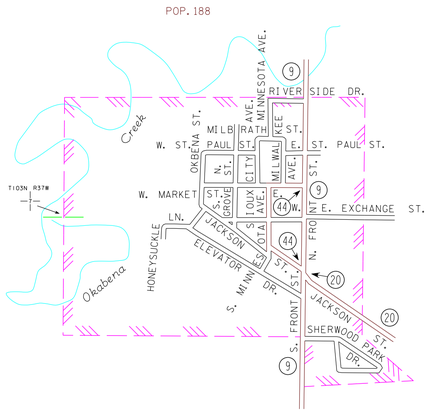

MUNICIPALITIES SHOWN ON THIS SHEET

ALPHA
HERON LAKE
LAKEFIELD
OKABENA
WILDER

To request information from this document in an alternative format, call 651-366-4718 or 1-800-657-3774 (Greater Minnesota); 711 or 1-800-627-3529 (Minnesota Relay). You may also send an e-mail to ADArequest.dot@state.mn.us. (Please request at least one week in advance).

NOTE: 2010 U.S. CENSUS FIGURES SHOWN FOR ALL MUNICIPALITIES UNLESS OTHERWISE STATED.