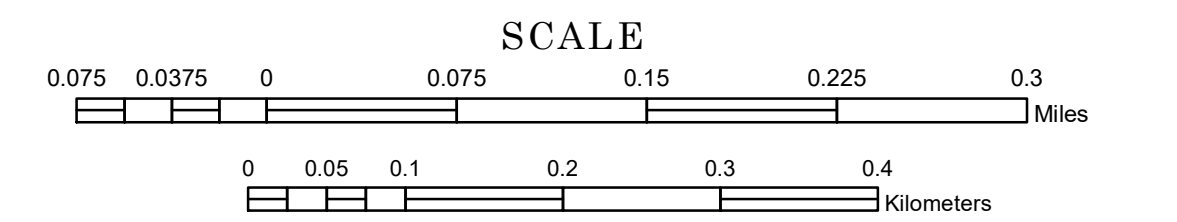


MUNICIPALITY OF SAINT VINCENT

PREPARED BY THE
MINNESOTA DEPARTMENT OF TRANSPORTATION
OFFICE OF TRANSPORTATION SYSTEM MANAGEMENT

IN COOPERATION WITH
U.S. DEPARTMENT OF TRANSPORTATION
FEDERAL HIGHWAY ADMINISTRATION



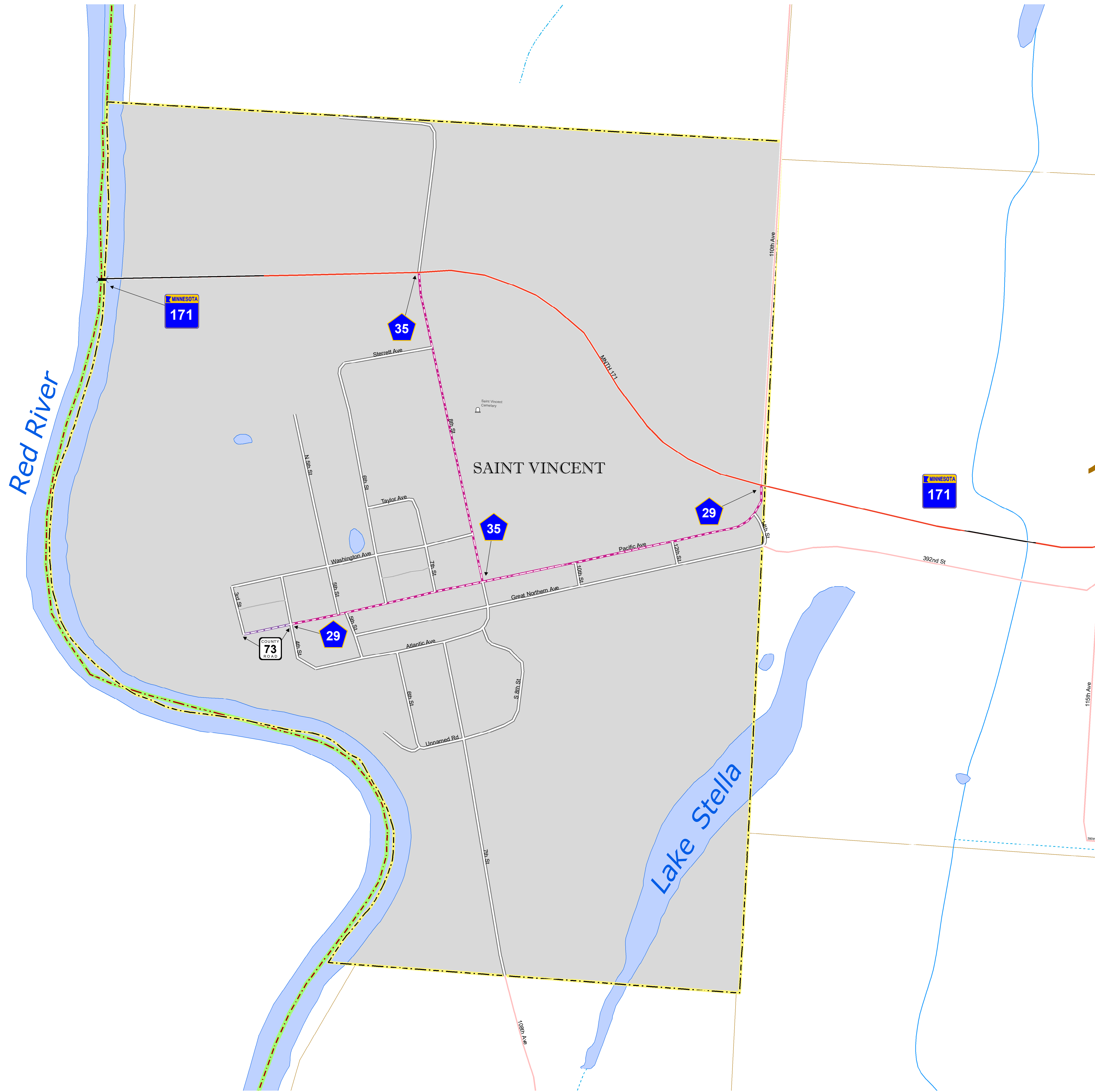
1 in = 400 ft

2023

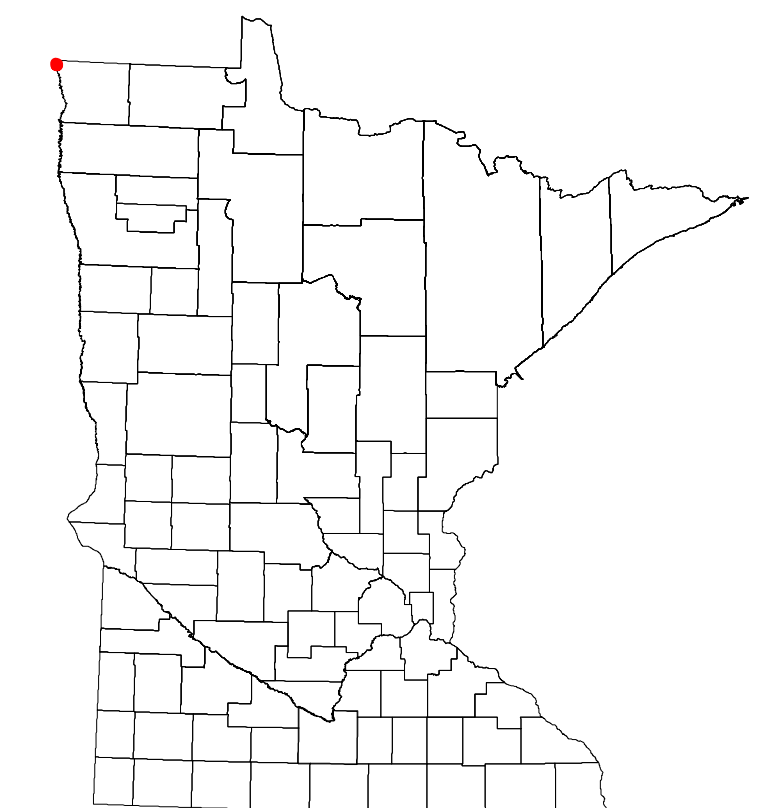
Projection:
Transverse Mercator
NAD 1986
UTM Zone 15



North American Datum
of 1986



ROAD AND ROADWAY FEATURES	PUBLIC SERVICE FEATURES
INTERSTATE	MINOT OFFICE
US HIGHWAY	MINOT TRUCK STATION
MIN HIGHWAY	HIGHWAY PATROL DISTRICT OFFICE
COUNTY STATE AID HIGHWAY	STATE TRAVEL INFORMATION CENTER
COUNTY ROAD	REST AREA (Full Service)
MUNICIPAL STREET	REST AREA (Quick Turn)
MUNICIPAL STATE AID STREET	WAYSIDE (Only on Pkwy/Torq)
PRIVATE STREET/ROAD	PUBLIC ACCESS POINT
TOWNSHIP ROAD	LOCAL PARK
UNORGANIZED TERRITORY ROAD	FARBOUNDS
RAMP OR CONNECTOR	PORT OF ENTRY
INTERSTATE EXIT	PARK AND RIDE LOT
GREAT RIVER ROAD	PUBLIC UNIVERSITY/COLLEGE
OTHER ROADS	PRIVATE UNIVERSITY/COLLEGE
FARMROAD	ELEMENTARY SCHOOL
NOVA SERVICE	MIDDLE SCHOOL
NATIONAL PARK	MONUMENT
MILITARY	NATIONAL WILDLIFE STATE GAME
RAILROAD AND RAILWAY FEATURES	RAILROAD AND RAILWAY FEATURES
EMPIRE BUILDER STATION (AMTRAK)	NORTHSTAR STATION (COMMUTER)
LIGHT RAIL	BLUE LINE STATION
GREEN LINE STATION	INFRASTRUCTURE FEATURES
LONG BRIDGE (100' OR GREATER SPAN)	RAILROAD BRIDGE (100' OR GREATER SPAN)
RAILROAD BRIDGE (100' OR GREATER SPAN)	RAILROAD BRIDGE (LESSER THAN 100' SPAN)
SKYWAY	PEDESTRIAN BRIDGE
PEDESTRIAN TUNNEL	DAM
LOCK AND DAM	PUBLIC FACILITIES
STATE CAPITOL	FEDERAL COURTHOUSE
FEDERAL COURTHOUSE	COUNTY COURTHOUSE
CITY HALL	TOWN HALL
COMMUNITY CENTER	ARENA
STADIUM	POST OFFICE
POLICE STATION	FIRE STATION
PUBLIC LIBRARY	PUBLIC MUSEUM
EVENT CENTER	CITY CENTERS
TRIBAL GOVERNMENT CENTER	CITY CENTER
LOCALLY INCORPORATED PLACE	UNINCORPORATED COMMUNITY
MINOT OFFICE	MINOT TRUCK STATION
HIGHWAY PATROL DISTRICT OFFICE	STATE TRAVEL INFORMATION CENTER
REST AREA (Full Service)	REST AREA (Quick Turn)
WAYSIDE (Only on Pkwy/Torq)	PUBLIC ACCESS POINT
LOCAL PARK	FARBOUNDS
PORT OF ENTRY	PARK AND RIDE LOT
PUBLIC UNIVERSITY/COLLEGE	PRIVATE UNIVERSITY/COLLEGE
ELEMENTARY SCHOOL	MIDDLE SCHOOL
HIGH SCHOOL	AVIATION FEATURES
COMMERCIAL AIRPORT	GENERAL AIRPORT
AIRSTRIP	SEAPLANE
AIRPORT RUNWAY	CULTURAL FEATURES
STATE HISTORIC MARKER	HISTORIC DISTRICT
HISTORIC SITE	MONUMENT
CEMETERY	BOUNDARY FEATURES
TRIBAL LAND	COUNTY
MUNICIPALITY	ADJACENT MUNICIPALITY
FEDERAL ADJUSTED URBAN AREA (2014)	MILITARY
STATE PARK	REGIONAL PARK
NATIONAL FOREST	NATIONAL AND STATE FOREST
STATE FOREST	NATIONAL TRAIL
NATIONAL TRAIL	WILDLIFE REFUGE AREA
WILDLIFE REFUGE AREA	WILDLIFE MANAGEMENT AREA
HYDROLOGIC FEATURES	RIVER OR STREAM (PERMANENT)
LAKE, POND OR RESERVOIR	STREAM (PERMANENT)
DRAINAGE DITCH	WETLAND
ISLAND OR LAND	REGIONAL WATERSHED



LAST EDITED ON 12-10-2023

Population (U.S. Census 2020): 57

To request information from this document in an alternative format, call 651-366-4718 or 1-800-657-3774 (Greater Minnesota); 711 or 1-800-627-3529 (Minnesota Relay). You may also send an e-mail to ADarequest.dot@state.mn.us. (Please request at least one week in advance.)