

MUNICIPALITY OF DOVER


PREPARED BY THE
MINNESOTA DEPARTMENT OF TRANSPORTATION
OFFICE OF TRANSPORTATION SYSTEM MANAGEMENT

IN COOPERATION WITH
U.S. DEPARTMENT OF TRANSPORTATION
FEDERAL HIGHWAY ADMINISTRATION

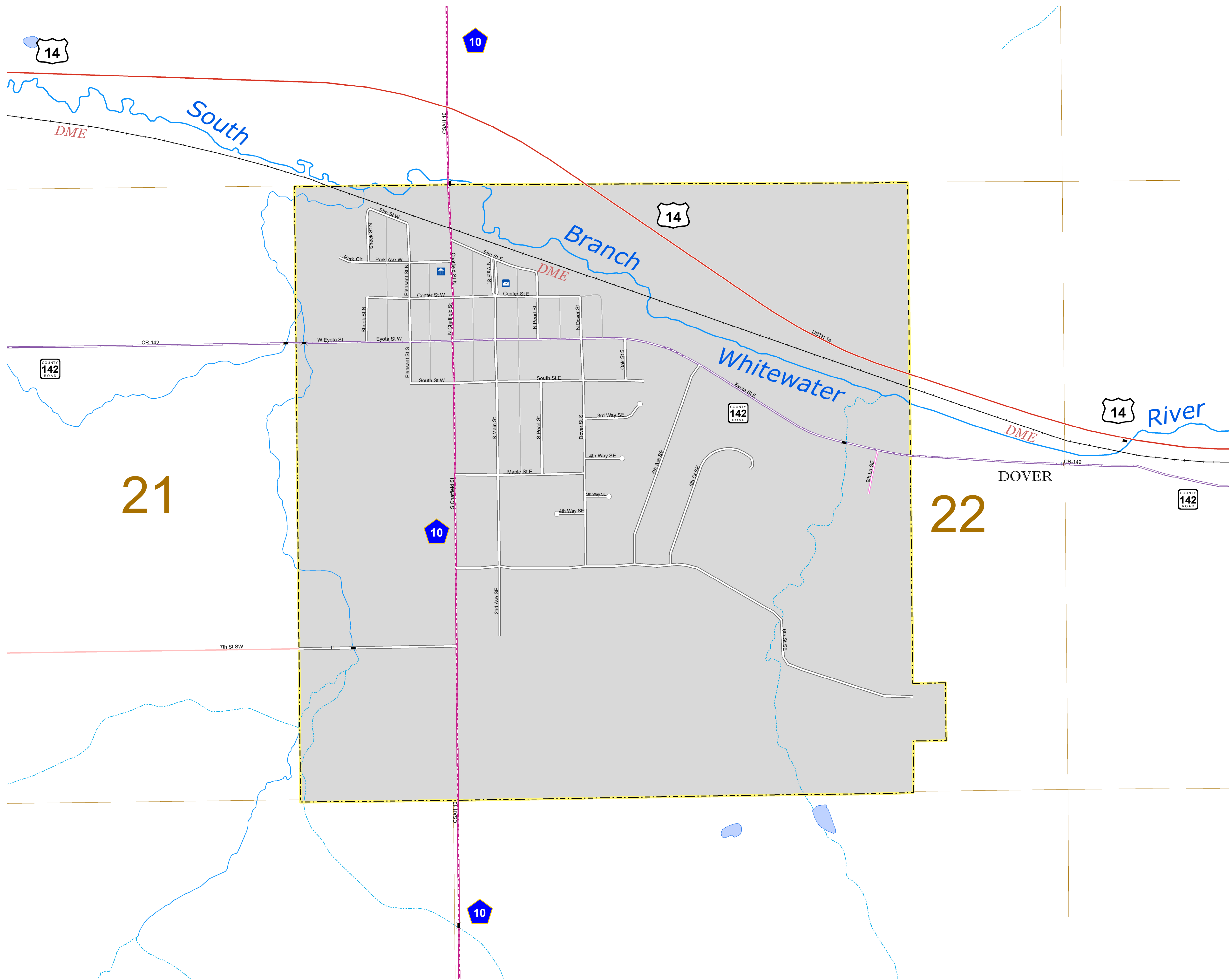


1 in = 400 ft
2023

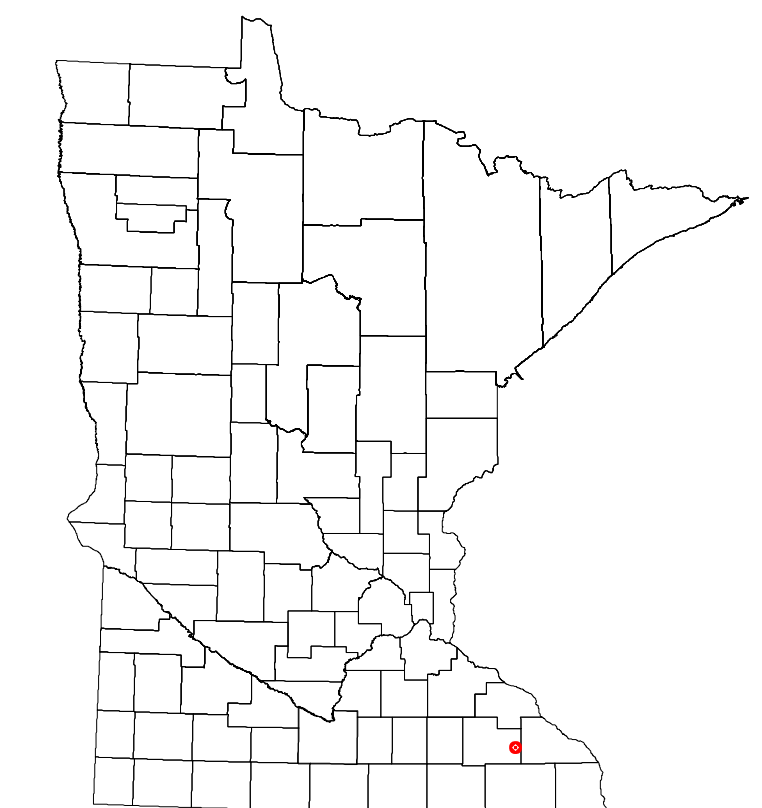
Projection:
Transverse Mercator
NAD 1986
UTM Zone 15



North American Datum
of 1986



ROAD AND ROADWAY FEATURES	PUBLIC SERVICE FEATURES	
INTERSTATE	MINOT TRUCK STATION	
US HIGHWAY	HIGHWAY PATROL DISTRICT OFFICE	
COUNTY STATE AID HIGHWAY	STATE TRAVEL INFORMATION CENTER	
COUNTY ROAD	REST AREA (Full Service)	
MUNICIPAL STREET	REST AREA (Quick Turn)	
MUNICIPAL STATE AID STREET	WAYSIDE (Only on Pk Trunk)	
TOWNSHIP ROAD	PUBLIC ACCESS POINT	
UNORGANIZED TERRITORY ROAD	LOCAL PARK	
RAIMP OR CONNECTOR	FARMS/BOUNDS	
INTERSTATE EXIT	PORT OF ENTRY	
GREAT RIVER ROAD	PARK AND RIDE LOT	
OTHER ROADS	PUBLIC UNIVERSITY/COLLEGE	
FARMROAD	PRIVATE UNIVERSITY/COLLEGE	
STATE PARK	ELEMENTARY SCHOOL	
NATIONAL PARK	MIDDLE SCHOOL	
NATIONAL MONUMENT	NATIONAL WILDLIFE STATE GAME	HIGH SCHOOL
STATE FOREST		
NATIONAL FOREST		
NATIONAL WILDLIFE		
STATE GAME		
RAILROAD AND RAILWAY FEATURES	AVIATION FEATURES	
EMPIRE BUILDER STATION (ARTIKS)	COMMERCIAL AIRPORT	
NORTHBSTAR STATION (COMMUTERS)	GENERAL AIRPORT	
LIGHT RAIL	AIRSTRIP	
BLUE LINE STATION	SEAPLANE	
GREEN LINE STATION	AIRPORT RUNWAY	
INFRASTRUCTURE FEATURES	CULTURAL FEATURES	
LONG BRIDGE (100' OR GREATER SPAN)	STATE HISTORICAL MARKER	
MAJOR BRIDGE (20' TO 100' SPAN)	HISTORIC DISTRICT	
MINOR BRIDGE (2' TO 20' SPAN)	HISTORIC SITE	
ROAD TUNNEL (100' OR GREATER SPAN)	MONUMENT	
RAILROAD BRIDGE (100' OR GREATER SPAN)	CEMETERY	
RAILROAD BRIDGE (LESSER 100' SPAN)		
SKYWAY	TRIBAL LAND	
PEDESTRIAN BRIDGE	COUNTY	
PEDESTRIAN TUNNEL	MUNICIPALITY	
DAM	ADJACENT MUNICIPALITY	
LOCK AND DAM	FEDERAL ADJUSTED URBAN AREA (2014)	
PUBLIC FACILITIES	MILITARY	
STATE CAPITOL	STATE PARK	
FEDERAL COURTHOUSE	REGIONAL PARK	
COUNTY COURTHOUSE	NATIONAL FOREST	
ARMORY	NATIONAL AND STATE FOREST	
CITY HALL	STATE FOREST	
TOWN HALL	NATIONAL TRAIL	
COMMUNITY CENTER	WILDLIFE REFUGE AREA	
ARENA	WILDLIFE MANAGEMENT AREA	
STADIUM	HYDROLOGIC FEATURES	
POST OFFICE	RIVER OR STREAM (PERMANENT)	
POLICE STATION	LAKE, POND OR RESERVOIR	
FIRE STATION	STREAM (PERMANENT)	
PUBLIC LIBRARY	DRAINAGE DITCH	
PUBLIC MUSEUM		
EVENT CENTER		
CITY CENTERS	WETLAND	
TRIBAL GOVERNMENT CENTER	ISLAND OR LAND	
CITY CENTER	REGIONAL WATERSHED	
LOCALLY KNOWN PLACE		
UNINCORPORATED COMMUNITY		



To request information from this document in an alternative format, call 651-366-4718 or 1-800-657-3774 (Greater Minnesota); 711 or 1-800-627-3529 (Minnesota Relay). You may also send an e-mail to ADarequest.dot@state.mn.us. (Please request at least one week in advance.)

LAST EDITED ON 12-10-2023

Population (U.S. Census 2020): 782