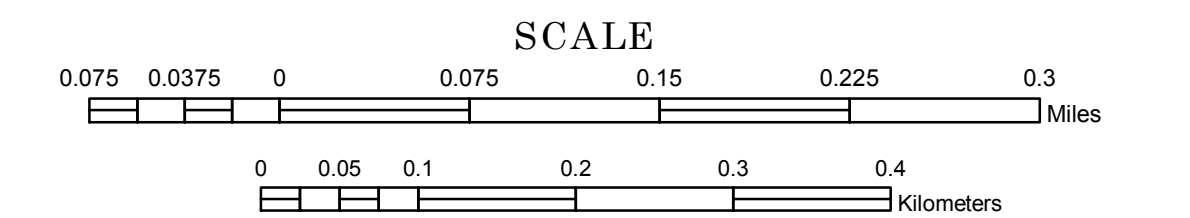


# MUNICIPALITY OF GENEVA


PREPARED BY THE  
MINNESOTA DEPARTMENT OF TRANSPORTATION  
OFFICE OF TRANSPORTATION SYSTEM MANAGEMENT

IN COOPERATION WITH  
U.S. DEPARTMENT OF TRANSPORTATION  
FEDERAL HIGHWAY ADMINISTRATION

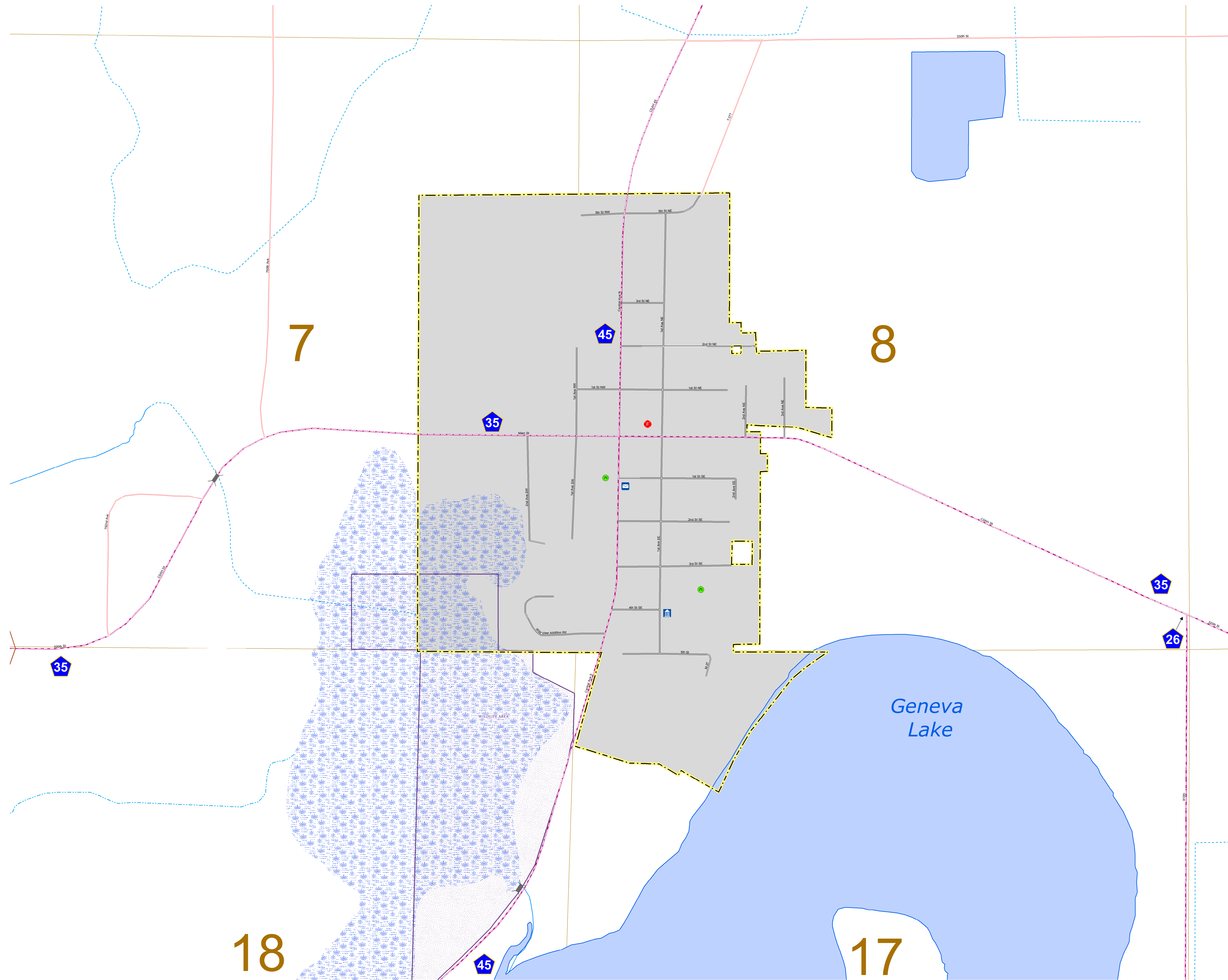


1 in = 400 ft  
**2017**

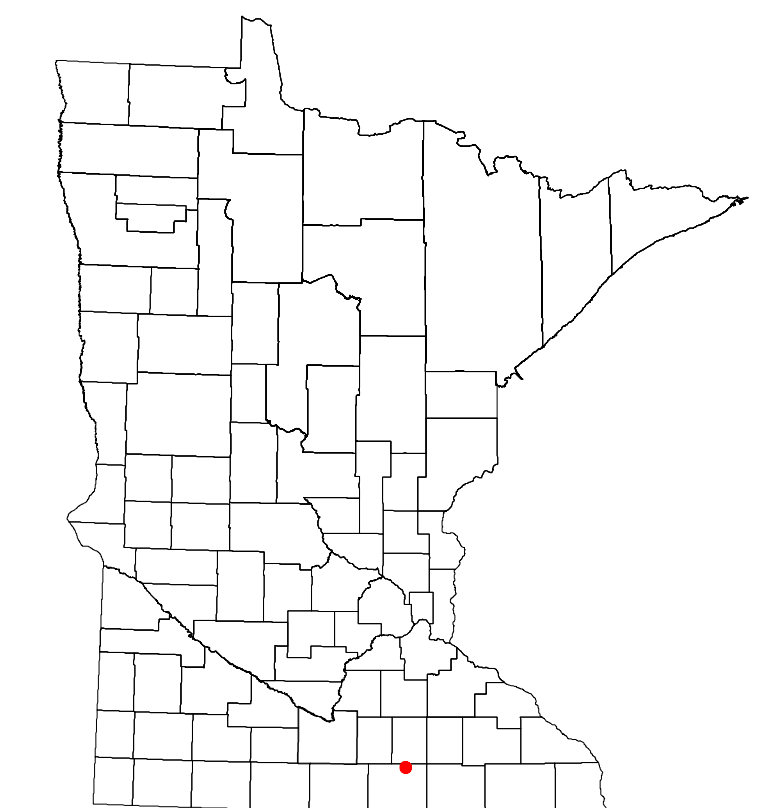
Projection:  
Transverse Mercator  
NAD 1986  
UTM Zone 15



North American Datum  
of 1986



ROAD AND ROADWAY FEATURES		PUBLIC SERVICE FEATURES	
INTERSTATE		MINDOT OFFICE	
US HIGHWAY		MINDOT TRUCK STATION	
MN HIGHWAY		HIGHWAY PATROL DISTRICT OFFICE	
COUNTY STATE AID HIGHWAY		STATE TRAVEL INFORMATION CENTER	
COUNTY ROAD		REST AREA (Full Service)	
MUNICIPAL STATE AID STREET		REST AREA (Vault-Tolerant)	
MUNICIPAL STREET		WAYSIDE (Vault or Pit Tolerant)	
PRIVATE STREET/ROAD		LOCAL PARK	
TOWNSHIP ROAD		PUBLIC ACCESS POINT	
UNORGANIZED TERRITORY ROAD		FAIRGROUNDS	
RAMP OR CONNECTOR		PORT OF ENTRY	
INTERSTATE EXIT		PARK AND RIDE LOT	
GREAT RIVER ROAD		MN STATE COLLEGE AND UNIVERSITY SYSTEM (MNSCU)	
OTHER ROADS		UNIVERSITY OF MN SYSTEM	
Flintstone		State Historical Marker	
Shore Park		HISTORIC DISTRICT	
Iron Service		HISTORIC SITE	
Norwalk		MONUMENT	
Norwalk		BOUNDARY FEATURES	
Norwalk		TRIBAL LAND	
Norwalk		COUNTY	
Norwalk		MUNICIPALITY	
Norwalk		FEDERAL ADJUSTED URBAN AREA (2014)	
Norwalk		MILITARY	
Norwalk		VOYAGEURS NATIONAL PARK	
Norwalk		BOUNDARY WATERS CANOE AREA WILDERNESS	
Norwalk		STATE PARK	
Norwalk		REGIONAL PARK	
Norwalk		NATIONAL FOREST	
Norwalk		NATIONAL AND STATE FOREST	
Norwalk		STATE FOREST	
Norwalk		NATIONAL TRAIL	
Norwalk		WILDLIFE REFUGUE AREA	
Norwalk		WILDLIFE MANAGEMENT AREA	
Norwalk		HYDROLOGIC FEATURES	
Norwalk		RIVER OR STREAM (Perennial)	
Norwalk		LAKE, POND OR RESERVOIR	
Norwalk		STREAM (Intermittent)	
Norwalk		DRAINAGE DITCH	
Norwalk		WETLAND	
Norwalk		ISLAND OR LAND	
Norwalk		REGIONAL WATERSHED	
Norwalk		CITY CENTERS	
Norwalk		TRIBAL GOVERNMENT CENTER	
Norwalk		CITY CENTER	
Norwalk		LOCALLY KNOWN PLACE	
Norwalk		UNINCORPORATED COMMUNITY	



Population (U.S. Census 2010): 555

To request information from this document in an alternative format, call 651-366-4718 or 1-800-657-3774 (Greater Minnesota); 711 or 1-800-627-3529 (Minnesota Relay). You may also send an e-mail to ADRequest.dot@state.mn.us. (Please request at least one week in advance.)