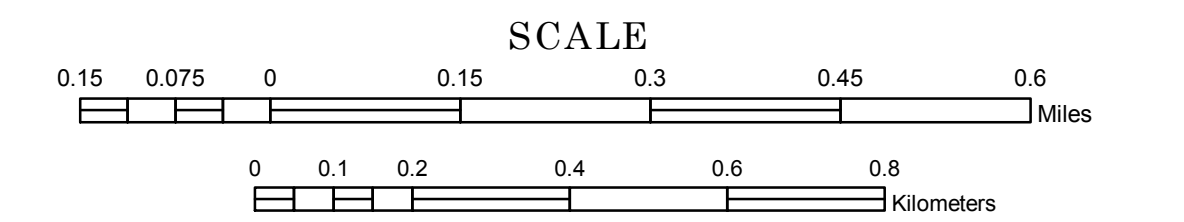


MUNICIPALITY OF SPRING GROVE


PREPARED BY THE
MINNESOTA DEPARTMENT OF TRANSPORTATION
OFFICE OF TRANSPORTATION SYSTEM MANAGEMENT

IN COOPERATION WITH
U.S. DEPARTMENT OF TRANSPORTATION
FEDERAL HIGHWAY ADMINISTRATION



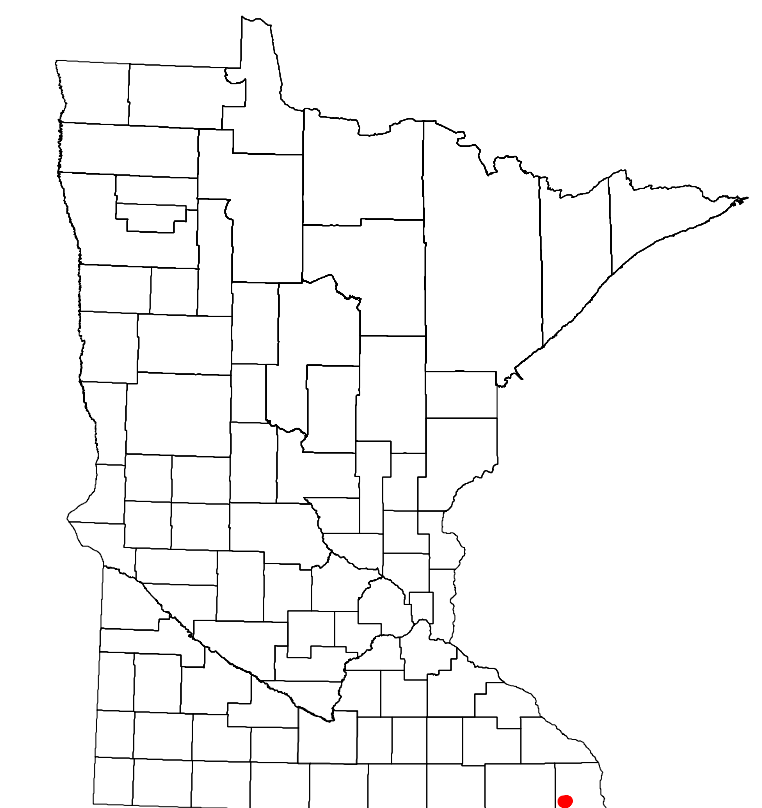
1 in = 800 ft
2017

Projection:
Transverse Mercator
NAD 1986
UTM Zone 15

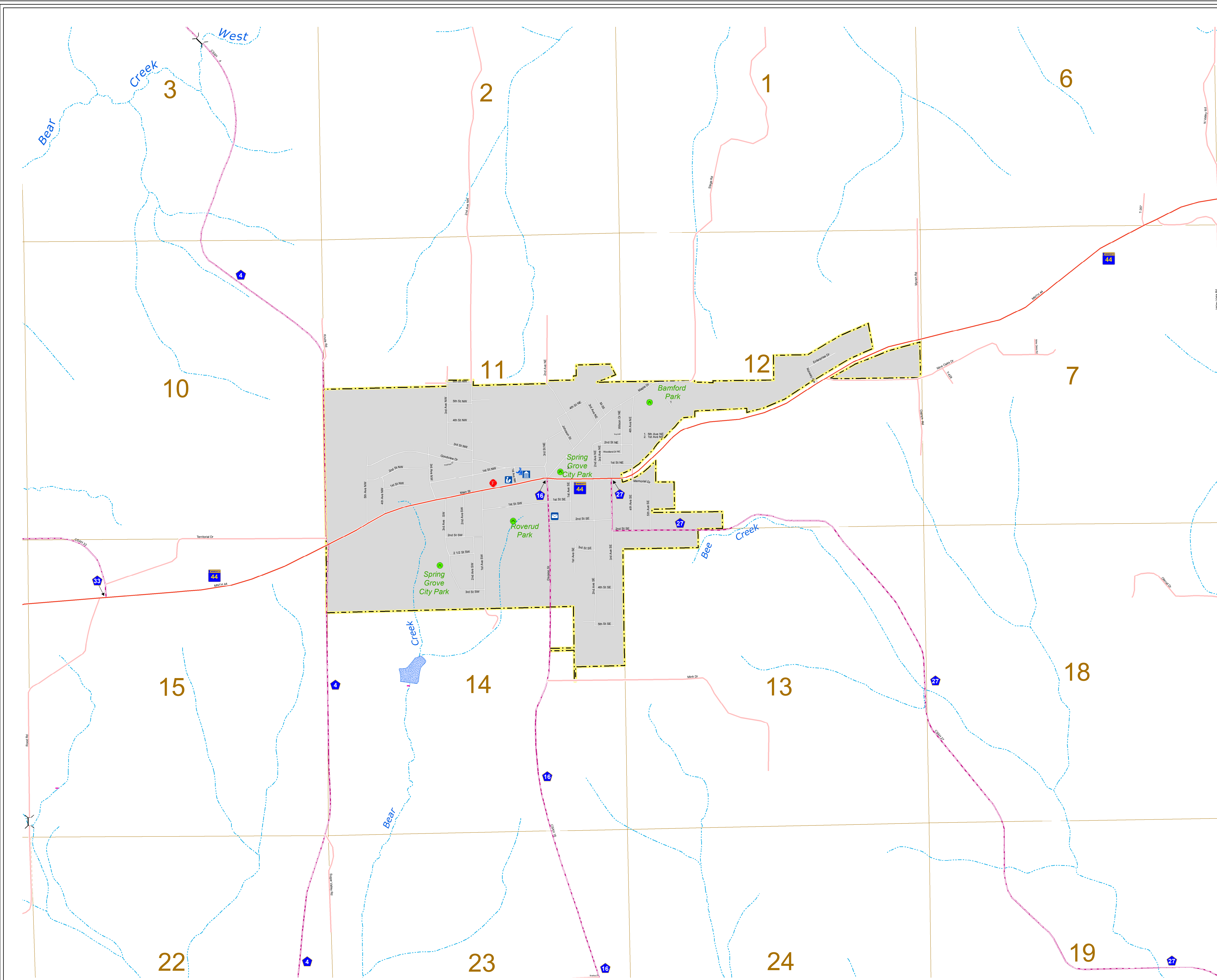


North American Datum
of 1986

ROAD AND ROADWAY FEATURES		PUBLIC SERVICE FEATURES	
INTERSTATE		MINDOT OFFICE	
US HIGHWAY		MINDOT TRUCK STATION	
MN HIGHWAY		HIGHWAY PATROL DISTRICT OFFICE	
COUNTY STATE AID HIGHWAY		STATE TRAVEL INFORMATION CENTER	
COUNTY ROAD		REST AREA (Full Service)	
MUNICIPAL STATE AID STREET		REST AREA (Vault/Toler)	
MUNICIPAL STREET		WAYSIDE (Vault or Pit Toler)	
PRIVATE STREET/ROAD		LOCAL PARK	
TOWNSHIP ROAD		PUBLIC ACCESS POINT	
UNORGANIZED TERRITORY ROAD		FAIRGROUNDS	
RAMP OR CONNECTOR		PUBLIC ACCESS POINT	
INTERSTATE EXIT		PARK AND RIDE LOT	
GREAT RIVER ROAD		MIN STATE COLLEGE AND UNIVERSITY SYSTEM (MNSCU)	
OTHER ROADS		UNIVERSITY OF MN SYSTEM	
Flintstone		State Forest	
State Park		Norway, Norway Spruce	
Iron Range		Norway, Spruce	
Military		Norway, Forest	
State Forest		State Forest	
State Park		State Park	
State Historical Marker		State Historical Marker	
Historic District		Historic District	
Historic Site		Historic Site	
Monument		Monument	
BOUNDARY FEATURES		BOUNDARY FEATURES	
Tribal Land		Tribal Land	
County		County	
Municipality		Municipality	
Adjacent Municipality		Adjacent Municipality	
Federal Adjusted Urban Area (2014)		Federal Adjusted Urban Area (2014)	
Military		Military	
Voyageurs National Park		Voyageurs National Park	
Boundary Waters Canoe Area Wilderness		Boundary Waters Canoe Area Wilderness	
State Park		State Park	
Regional Park		Regional Park	
National Forest		National Forest	
National and State Forest		National and State Forest	
State Forest		State Forest	
National Trail		National Trail	
Wildlife Refuge Area		Wildlife Refuge Area	
Wildlife Management Area		Wildlife Management Area	
River or Stream (Perennial)		River or Stream (Perennial)	
Lake, Pond or Reservoir		Lake, Pond or Reservoir	
Stream (Intermittent)		Stream (Intermittent)	
Drainage Ditch		Drainage Ditch	
Wetland		Wetland	
Island or Land		Island or Land	
Regional Watershed		Regional Watershed	



Population (U.S. Census 2010): 1330



To request information from this document in an alternative format, call 651-366-4718 or 1-800-657-3774 (Greater Minnesota); 711 or 1-800-627-3529 (Minnesota Relay). You may also send an e-mail to ADArequest.dot@state.mn.us. (Please request at least one week in advance.)