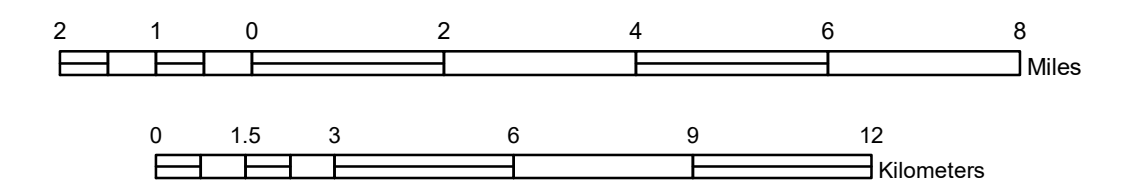


GENERAL HIGHWAY MAP POLK COUNTY MINNESOTA

PREPARED BY THE
MINNESOTA DEPARTMENT OF TRANSPORTATION
OFFICE OF TRANSPORTATION SYSTEM MANAGEMENT
IN COOPERATION WITH
U.S. DEPARTMENT OF TRANSPORTATION
FEDERAL HIGHWAY ADMINISTRATION

SCALE



1 in = 2 miles

2023

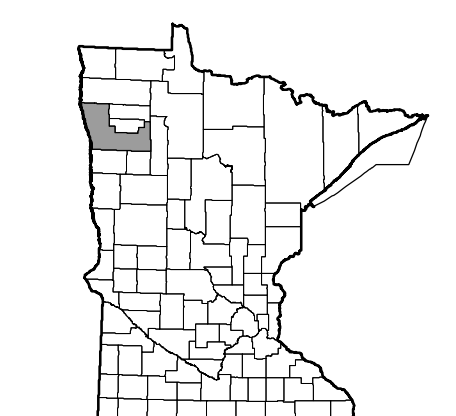


Projection:
Transverse Mercator
NAD 1986
UTM Zone 15

North American Datum
of 1986

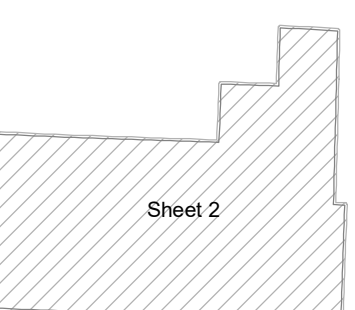
| ROAD AND ROADWAY FEATURES | |
|--|--------------------|
| INTERSTATE | CONCRETE |
| US HIGHWAY | BITUMINOUS |
| MI HIGHWAY | GRAVEL |
| COUNTY STATE AID HIGHWAY | DIRT/UNIMPROVED |
| COUNTY ROAD | UNKNOWN |
| TRIAL ROAD | PROPOSED |
| TOWNSHIP ROAD | RAMP OR CONNECTOR |
| UNORGANIZED TERRITORY ROAD | INTERSTATE EXT. |
| PRIVATE ROAD | GREAT RIVER ROAD |
| OTHER ROADS: | |
| MUNICIPAL | |
| Military | National Park |
| National Forest | Monument |
| National Wildlife | State Forest |
| State Game | State Game |
| RAILROAD AND RAILWAY FEATURES | |
| EMPIRE BUILDER STATION (AMTRAK) | |
| NORTHSTAR STATION (COMMUTER) | |
| INFRASTRUCTURE FEATURES | |
| LONG BRIDGE (100' OR GREATER SPAN) | |
| MAJOR BRIDGE (20' TO 100' SPAN) | |
| MINOR BRIDGE (5' TO 20' SPAN) | |
| DAM | |
| LOCK AND DAM | |
| CITY CENTERS | |
| STATE CAPITAL | COUNTY SEAT |
| CITY CENTER | TOWNSHIP COMMUNITY |
| PUBLIC SERVICE FEATURES | |
| MINIOT OFFICE | |
| MINIOT TRUCK STATION | |
| HIGHWAY PATROL DISTRICT OFFICE | |
| STATE TRAVEL INFORMATION CENTER | |
| REST AREA (FULL SERVICE) | |
| REST AREA (VAULT TOILET) | |
| WAYSIDE (VAULT OR PVI TOILET) | |
| PARK AND RIDE LOT | |
| PORT OF ENTRY | |
| PUBLIC ACCESS POINT | |
| PUBLIC UNIVERSITY AND COLLEGE | |
| PRIVATE UNIVERSITY AND COLLEGE | |
| FARMLANDS | |
| CULTURAL FEATURES | |
| STATE HISTORICAL MARKER | |
| HISTORIC DISTRICT | |
| HISTORIC SITE | |
| MONUMENT | |
| CEMETERY | |
| AVIATION FEATURES | |
| COMMERCIAL AIRPORT (Complete Facilities) | |
| GENERAL AIRPORT (Limited Facilities) | |
| ARBORIST (No Facilities) | |
| SEAPLANE | |
| AIRPORT RUNWAY | |
| BOUNDARY FEATURES | |
| TRIBAL LAND | |
| STATE OF MINNESOTA | |
| COUNTY | |
| MUNICIPALITY | |
| UNORGANIZED TERRITORY | |
| FEDERAL ADJUSTED URBAN AREA (2014) | |
| CIVIL TOWNSHIP | |
| CONGRESSIONAL TOWNSHIP | |
| SECTION | |
| MILITARY | |
| VOYAGEURS NATIONAL PARK | |
| BOUNDARY WATERS CANOE AREA WILDERNESS | |
| STATE PARK | |
| REGIONAL PARK | |
| NATIONAL FOREST | |
| NATIONAL AND STATE FOREST | |
| STATE FOREST | |
| NATIONAL TRAIL | |
| WILDLIFE REFUGE AREA | |
| WILDLIFE MANAGEMENT AREA | |
| HYDROLOGIC FEATURES | |
| LAKE, POND OR RESERVOIR | |
| RIVER OR STREAM (PERMANENT) | |
| STREAM (SEASONAL) | |
| DRAINAGE DITCH | |
| WETLAND | |
| ISLAND OR LAND | |
| REGIONAL WATERSHED | |

Outline Map of Minnesota showing location of the County within the state.



Outline Map of the County.

Area of this County 1,999.19 Sq. Miles
Land Area 1,971.13 Sq. Miles
2020 Total County Population 31,192



LAST EDITED ON 1-02-2024

SHEET 2 OF 3

To request information from this document in an alternative format, call 651-366-4718 or 1-800-657-3774 (Greater Minnesota); 711 or 1-800-627-3529 (Minnesota Relay). You may also send an e-mail to ADarequest.dot@state.mn.us. (Please request at least one week in advance.)

NOTE: FOR DETAIL OF COUNTY STATE AID HIGHWAYS AND COUNTY ROADS IN INCORPORATED PLACE, SEE MAPS OF MUNICIPALITIES.