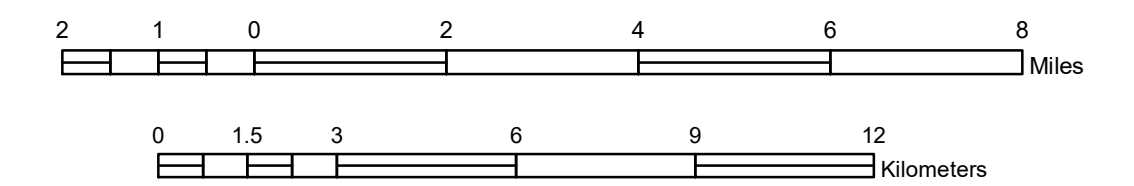


# FUNCTIONAL CLASSIFICATION MAP OTTER TAIL COUNTY MINNESOTA

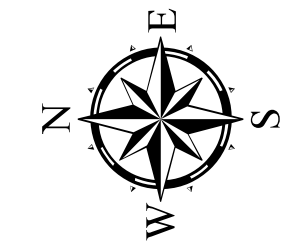
PREPARED BY THE  
MINNESOTA DEPARTMENT OF TRANSPORTATION  
OFFICE OF TRANSPORTATION SYSTEM MANAGEMENT  
IN COOPERATION WITH  
U.S. DEPARTMENT OF TRANSPORTATION  
FEDERAL HIGHWAY ADMINISTRATION

SCALE



1 in = 10,560 ft  
DECEMBER 2023

Projection:  
Transverse Mercator  
NAD 1986  
UTM Zone 15



North American Datum  
of 1986

### ROAD AND ROADWAY FEATURES

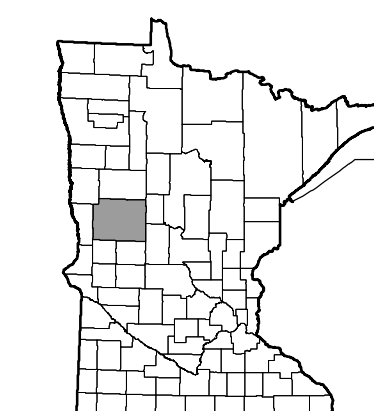
- INTERSTATE.....
- OTHER FREEWAY OR EXPRESSWAY.....
- PRINCIPAL ARTERIAL - OTHER.....
- MINOR ARTERIAL.....
- MAJOR COLLECTOR.....
- MINOR COLLECTOR.....
- LOCAL.....
- RAILWAY.....
- INTERSTATE.....
- US HIGHWAY.....
- MN HIGHWAY.....
- COUNTY STATE AID HIGHWAY.....
- COUNTY ROAD.....

Arrows near road shields indicate the start and end points of routes.

### BOUNDARY FEATURES

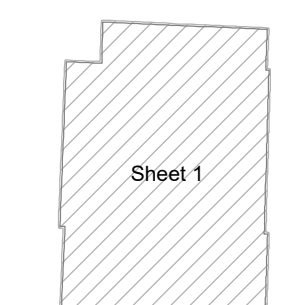
- STATE OF MINNESOTA.....
- COUNTY.....
- CIVIL TOWNSHIP.....

Outline Map of Minnesota showing  
location of the County within the state.

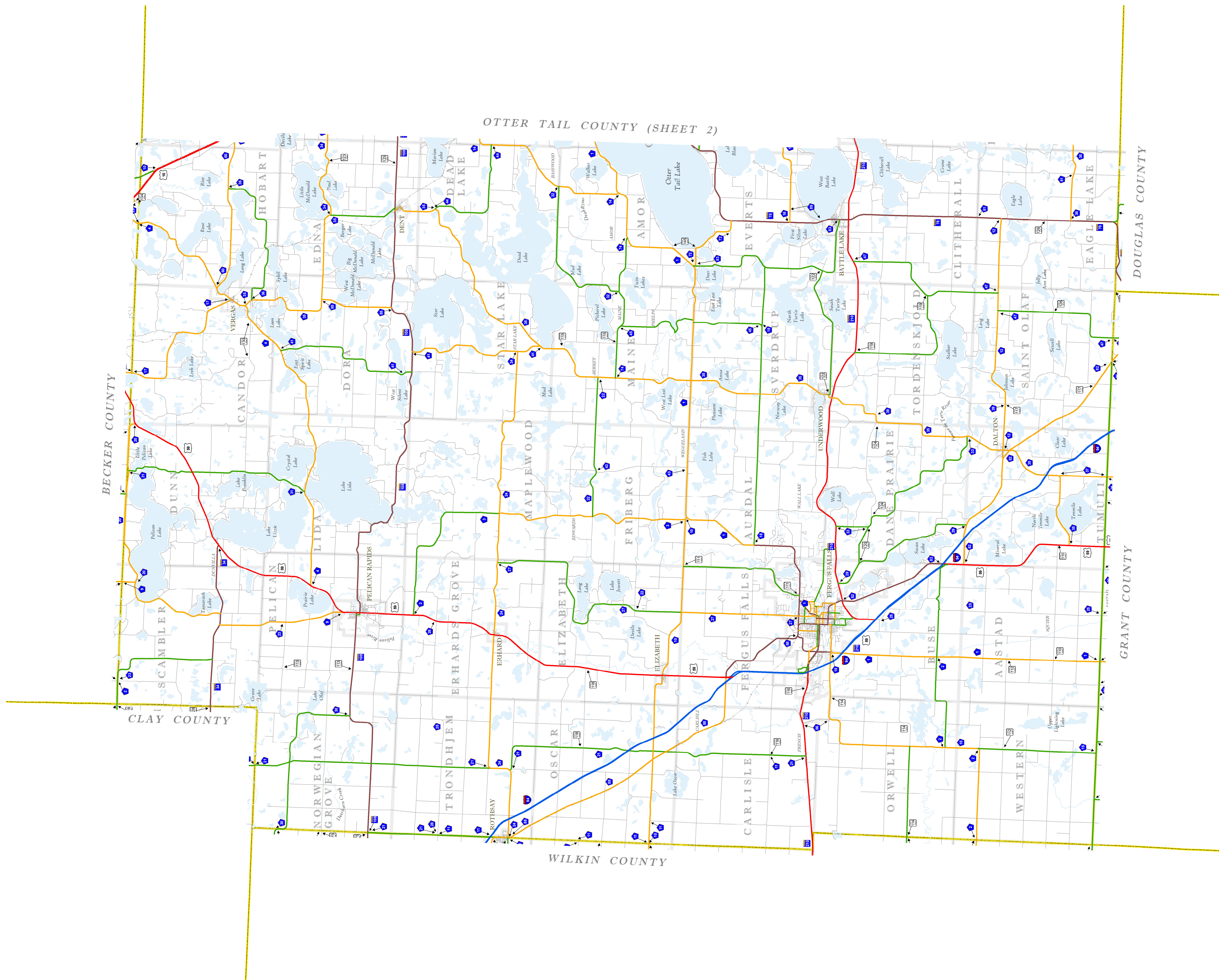


Outline Map of the County.

Area of this County 2,224.96 Sq. Miles  
Land Area 1,972.07 Sq. Miles  
2020 Total County Population 60,081



OTTER TAIL COUNTY (SHEET 2)

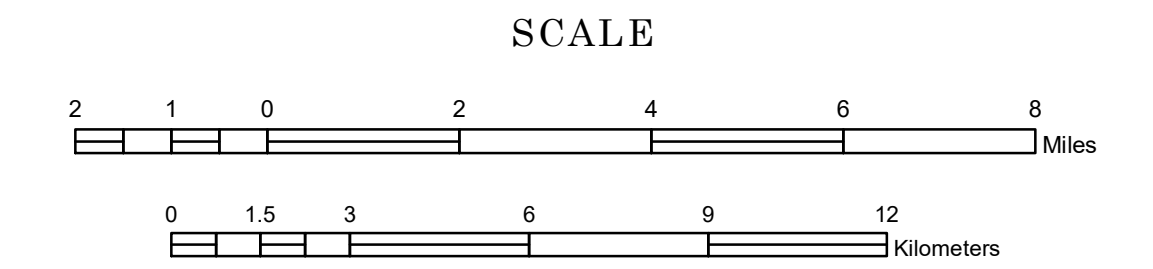




# FUNCTIONAL CLASSIFICATION MAP OTTER TAIL COUNTY MINNESOTA

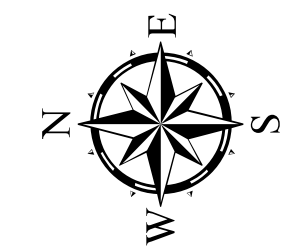
PREPARED BY THE  
MINNESOTA DEPARTMENT OF TRANSPORTATION  
OFFICE OF TRANSPORTATION SYSTEM MANAGEMENT

IN COOPERATION WITH  
U.S. DEPARTMENT OF TRANSPORTATION  
FEDERAL HIGHWAY ADMINISTRATION



1 in = 10,560 ft  
DECEMBER 2023

Projection:  
Transverse Mercator  
NAD 1986  
UTM Zone 15



North American Datum  
of 1986

### ROAD AND ROADWAY FEATURES

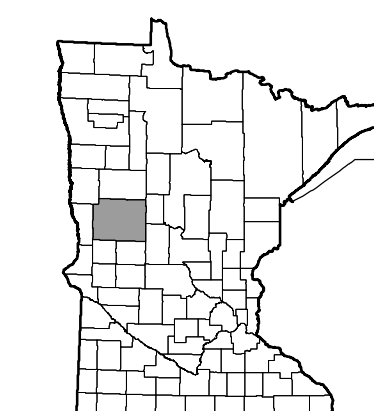
- INTERSTATE.....
- OTHER FREEWAY OR EXPRESSWAY.....
- PRINCIPAL ARTERIAL - OTHER.....
- MINOR ARTERIAL.....
- MAJOR COLLECTOR.....
- MINOR COLLECTOR.....
- LOCAL.....
- RAILWAY.....
- INTERSTATE.....
- US HIGHWAY.....
- MN HIGHWAY.....
- COUNTY STATE AID HIGHWAY.....
- COUNTY ROAD.....

Arrows near road shields indicate the start and end points of routes.

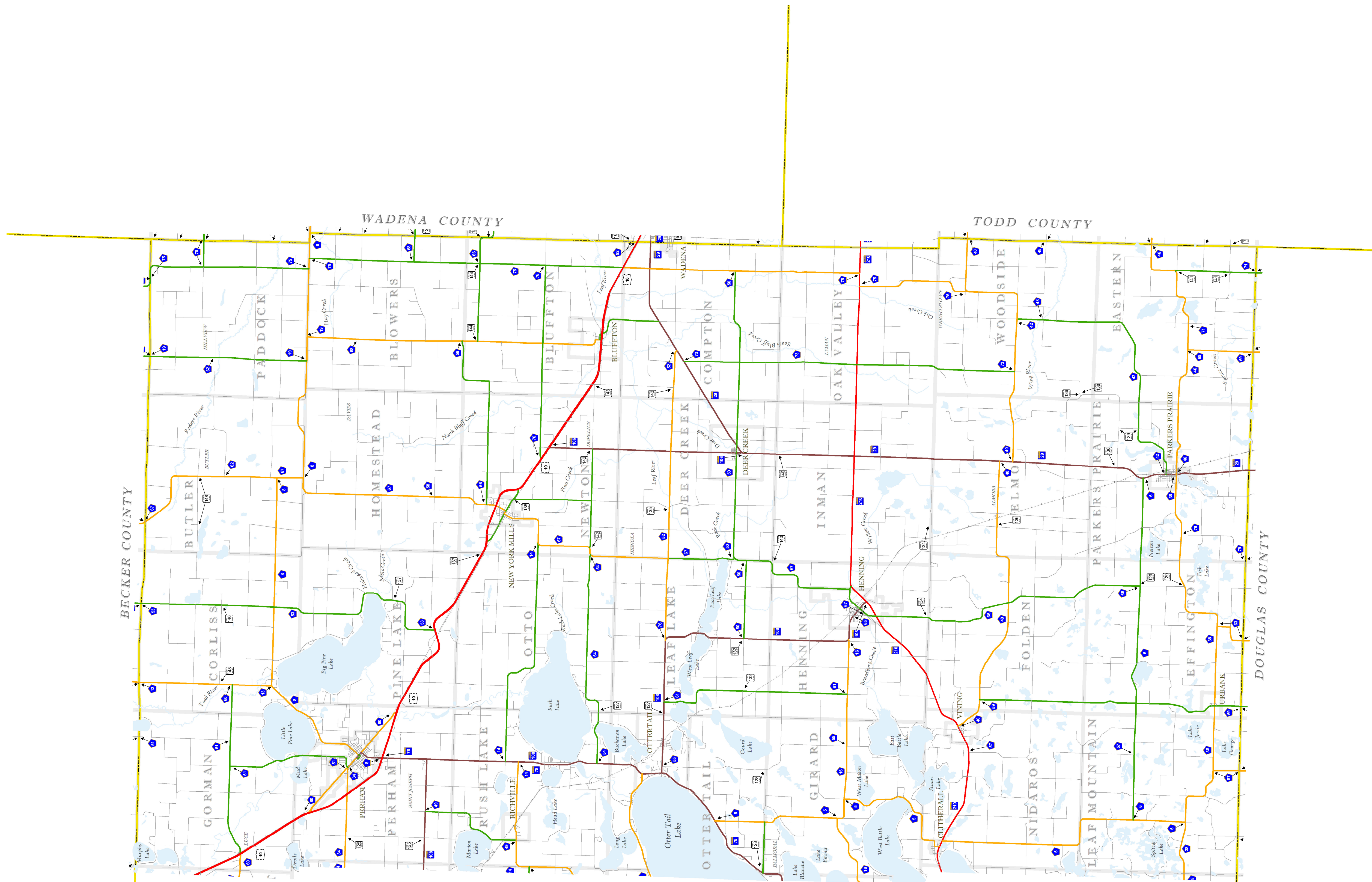
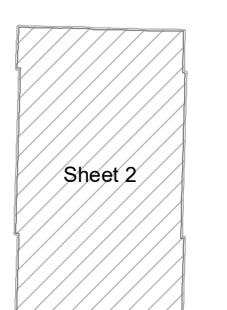
### BOUNDARY FEATURES

- STATE OF MINNESOTA.....
- COUNTY.....
- CIVIL TOWNSHIP.....

Outline Map of Minnesota showing  
location of the County within the state.



Outline Map of the County.  
Area of this County 2,224.96 Sq. Miles  
Land Area 1,972.07 Sq. Miles  
2020 Total County Population 60,081



OTTER TAIL COUNTY (SHEET 1)

To request information from this document in an alternative format, call 651-366-4718 or 1-800-657-3774 (Greater Minnesota); 711 or 1-800-627-3529 (Minnesota Relay). You may also send an e-mail to ADRequest.dot@state.mn.us. (Please request at least one week in advance.)